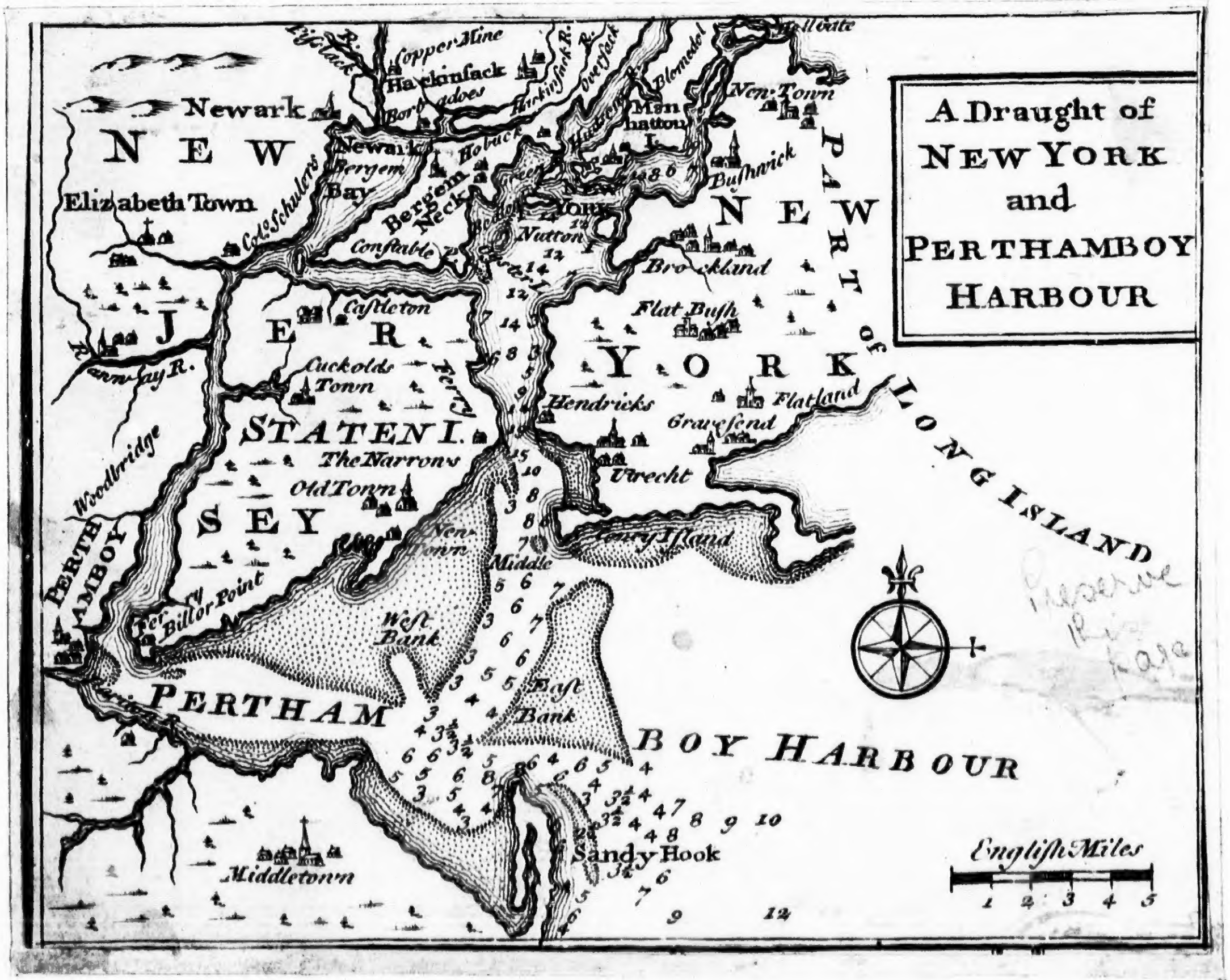

Preserve this page

A set of Plans and Forts in America,

Reduced from actual surveys.

1765.

London:

Published according to Act of Parliament, by Mary Ann Rocque Topographer to His Royal Highness the Duke of Gloucester, in the Strand.

Y, By T. Maerſchalckm, 1763.

rch	L. St Georges Chapel	X. Meal Market
Church	M. Moravian Meeting	Y. Fly Market
	N. New Lutheran Meeting	Z. Burlins Market

Shelf No. TR G23.1. R57

TORONTO PUBLIC LIBRARY.

INDUSTRY INTEGRITY INTELLIGENCE

Reference Department.

THIS BOOK MUST NOT BE TAKEN OUT OF THE ROOM.

Feb 12th 1903

A PLAN OF THE CITY OF NEW-YORK, *REDUCED FROM*

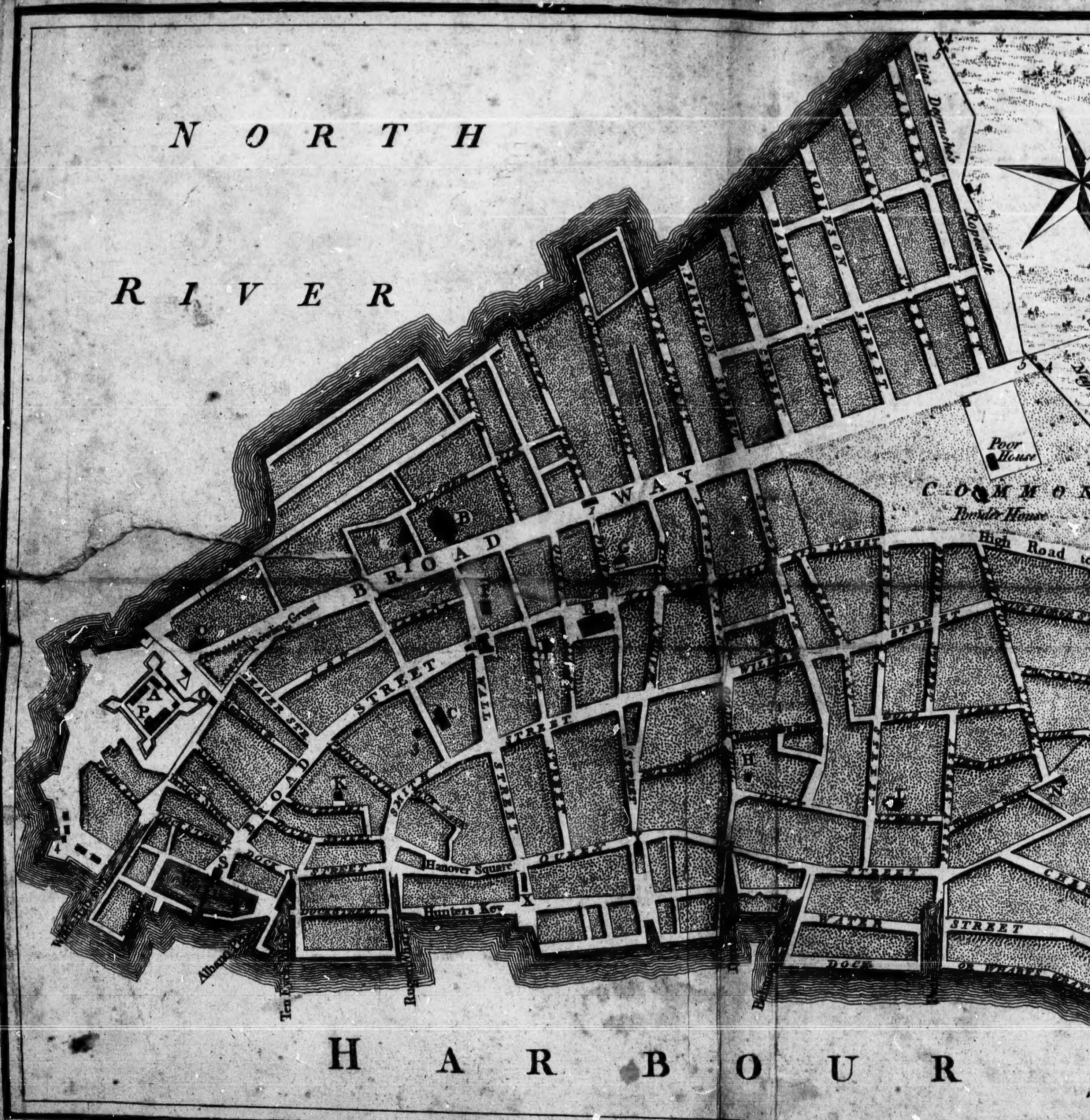

P. Andrews Sculp.

Publish'd according to Act of Parliament by M.A Rocque near Old R

DUCED FROM AN ACTUAL SURVEY, By T. Maerſchalckm, 1763.

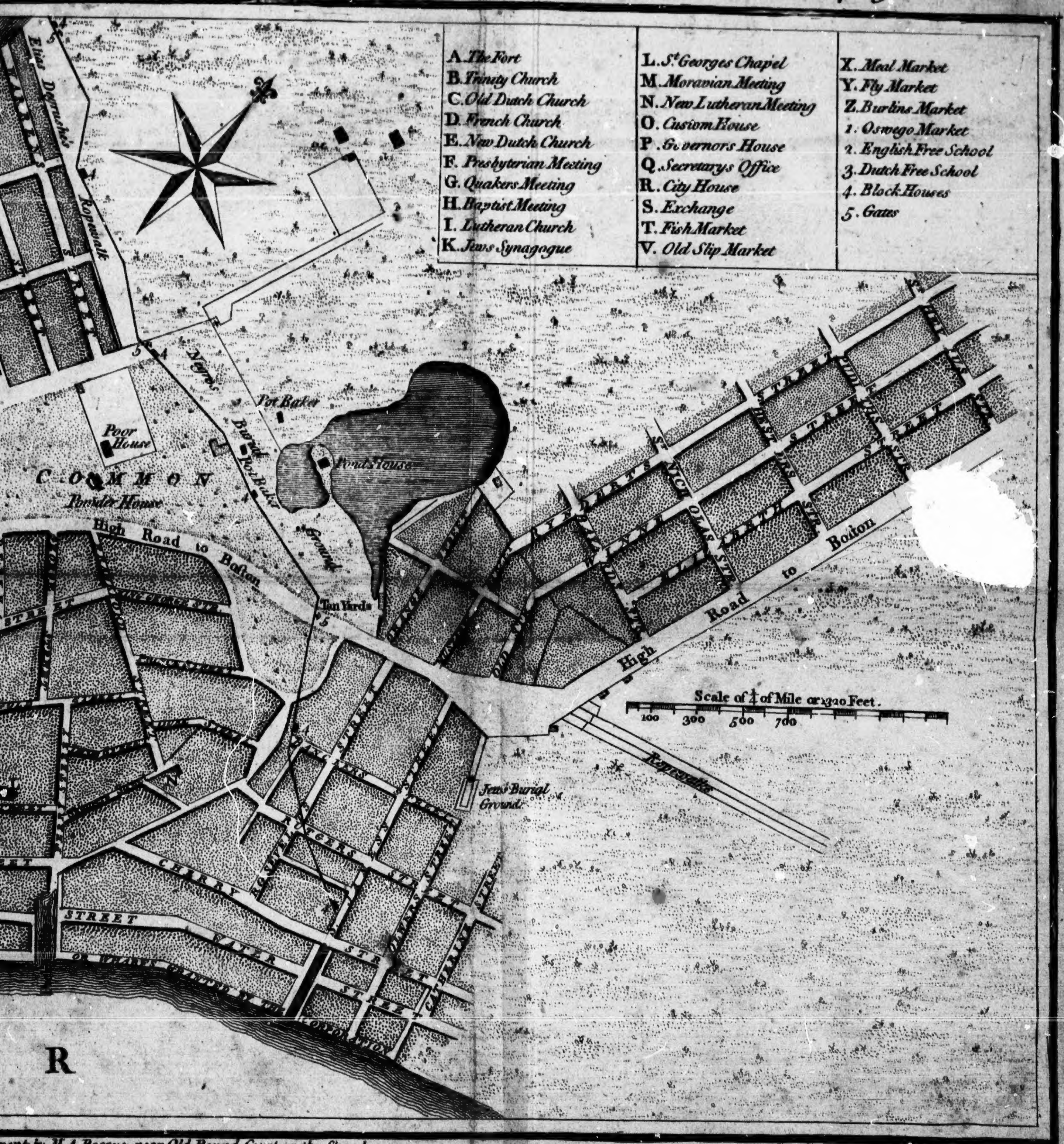

ment by M A Rocque near Old Round Court in the Strand

With
Bloc



A
Q

With a Design for the better securing it by altering the ancient form of its Stockade adding a Ditch in Front defended by a Number of Block houses with a Banquette within from which a double Fire of Musquetry can be Made thro loop holes in the Stockade.

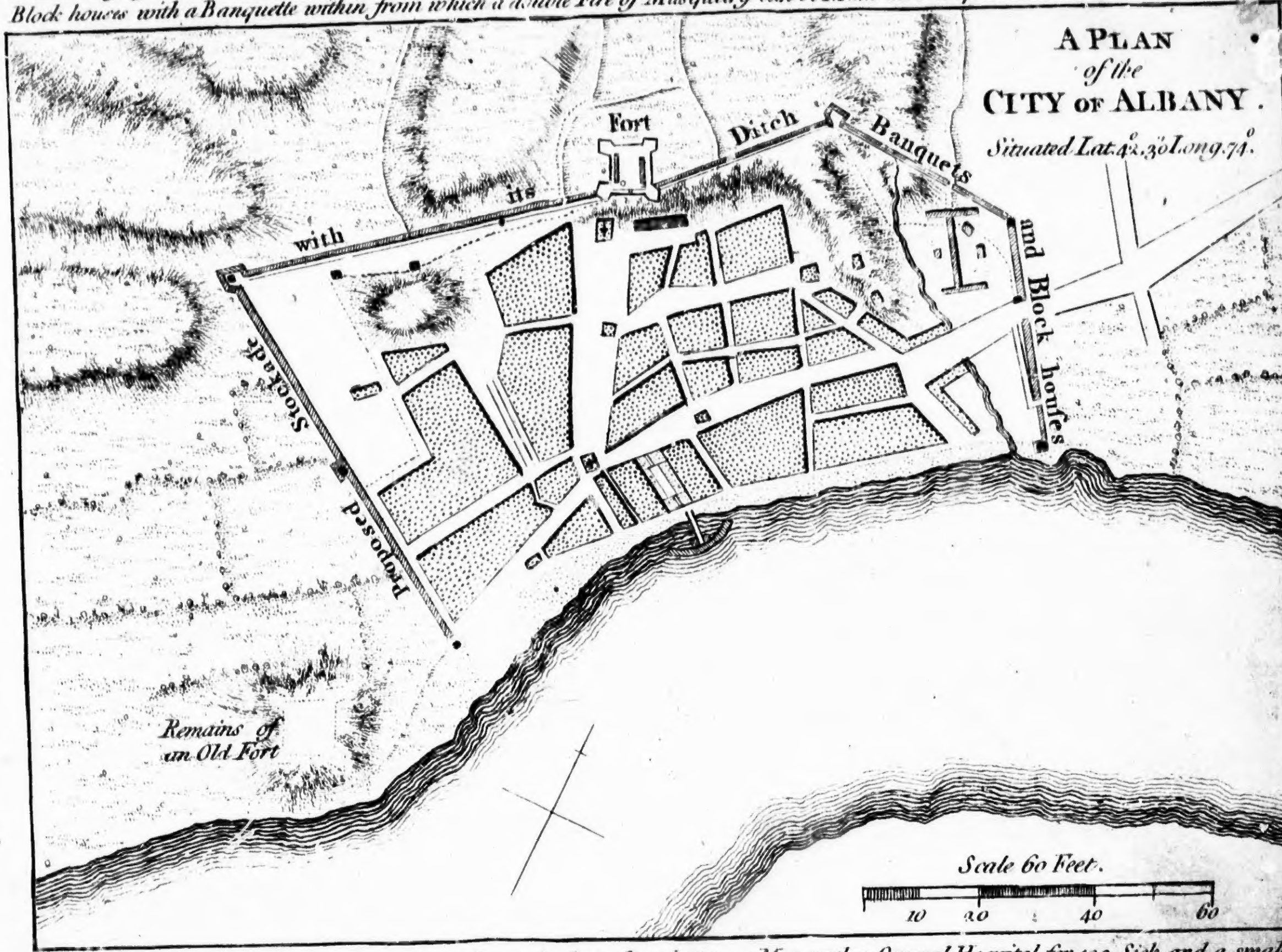

Also a Design for a Magazine for Provisions, Barracks for to Compleat [illegible] Men with a General Hospital for 400 Sick and a small Quay for the Conveniency of Loading & Unloading the Veſsels which will also serve for a Battery for 2 Guns to Command the River

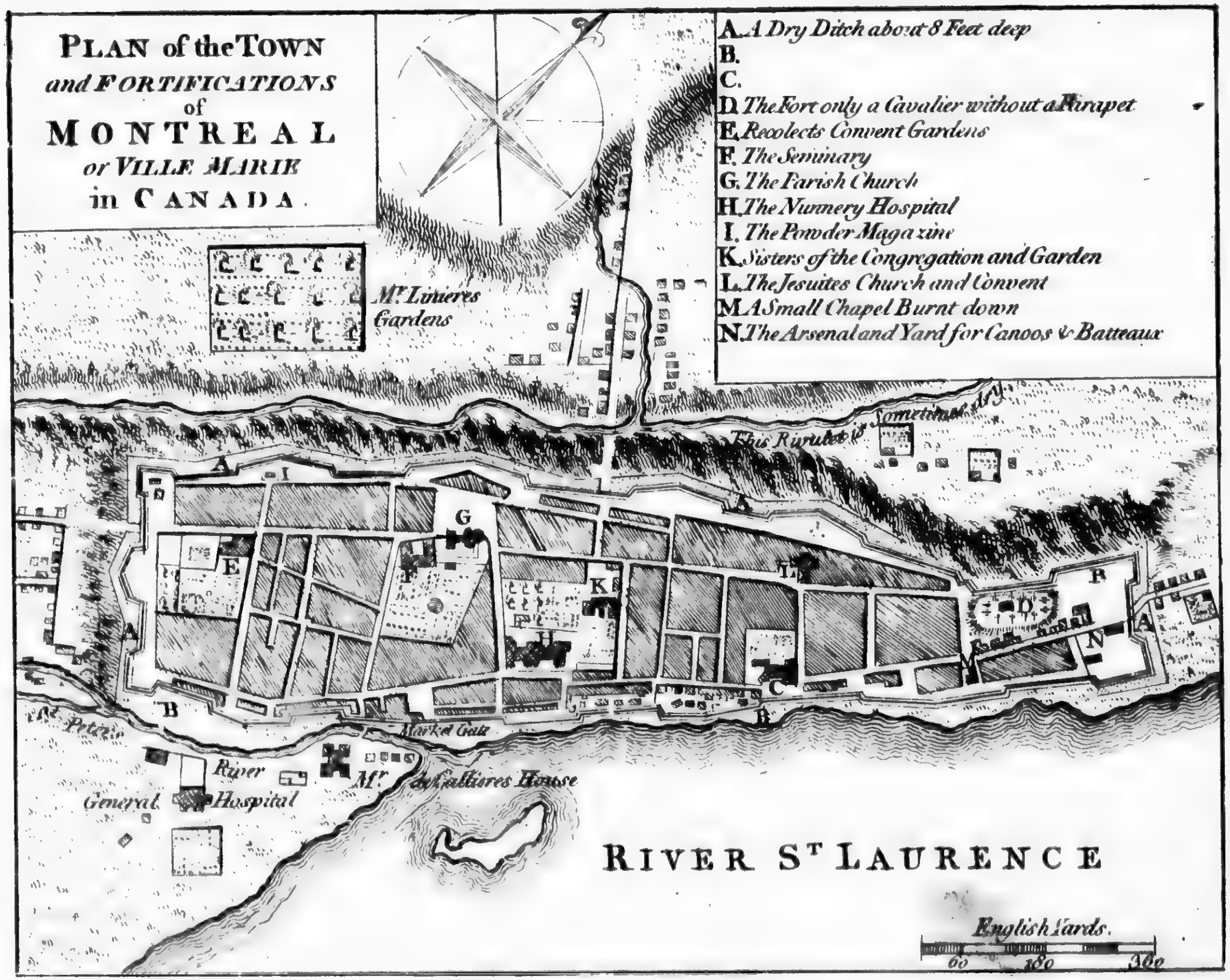
PLAN of the TOWN
and FORTIFICATIONS
of
MONTREAL
or VILLE MARIE
in CANADA.
A. A Dry Ditch about 8 Feet deep
B.
C.
D. The Fort only a Cavalier without a Parapet
E. Recolects Convent Gardens
F. The Seminary
G. The Parish Church
H. The Nunnery Hospital
I. The Powder Magazine
K. Sisters of the Congregation and Garden
L. The Jesuites Church and Convent
M. A Small Chapel Burnt down
N. The Arsenal and Yard for Canoos & Batteaux
Mr. Liniers Gardens
This Rivulet is Sometimes dry
Market Gate
St. Peter
River
General Hospital
Mr. de Callires House
RIVER St LAURENCE
English Yards.
60
180
300

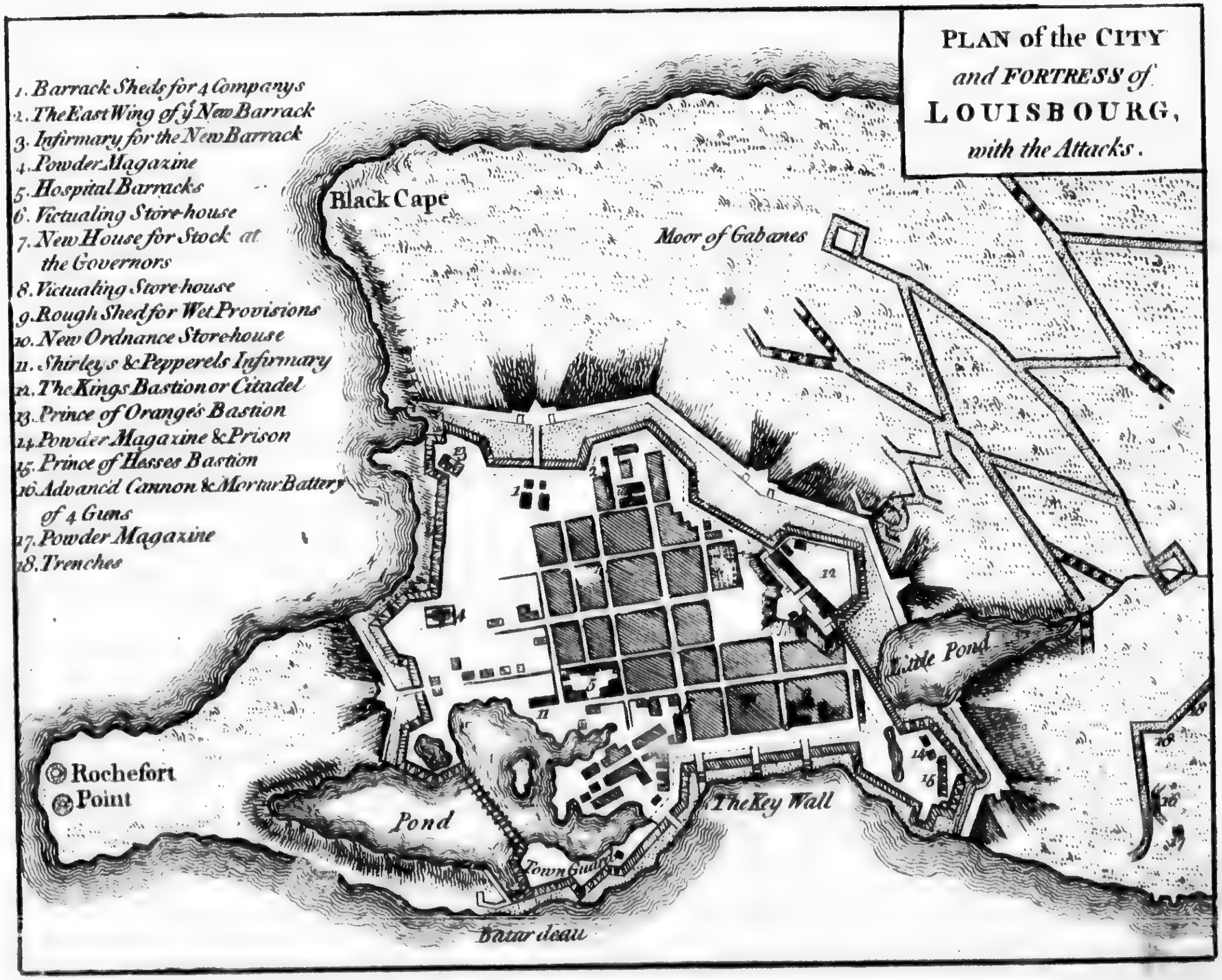
PLAN of the CITY
and FORTRESS of
LOUISBOURG,
with the Attacks.
1. Barrack Sheds for 4 Companys
2. The East Wing of ye New Barrack
3. Infirmary for the New Barrack
4. Powder Magazine
5. Hospital Barracks
6. Victualing Store-house
7. New House for Stock at the Governors
8. Victualing Store-house
9. Rough Shed for Wet Provisions
10. New Ordnance Storehouse
11. Shirley's & Pepperels Infirmary
12. The Kings Bastion or Citadel
13. Prince of Orange's Bastion
14. Powder Magazine & Prison
15. Prince of Hesses Bastion
16. Advanc'd Cannon & Mortar Battery of 4 Guns
17. Powder Magazine
18. Trenches
Black Cape
Moor of Gabanes
Little Pond
Rochefort Point
Pond
The Key Wall
Town Guard
Batardeau

PLAN OF QUEBEC, Reduc'd from an Actual Survey 1763.

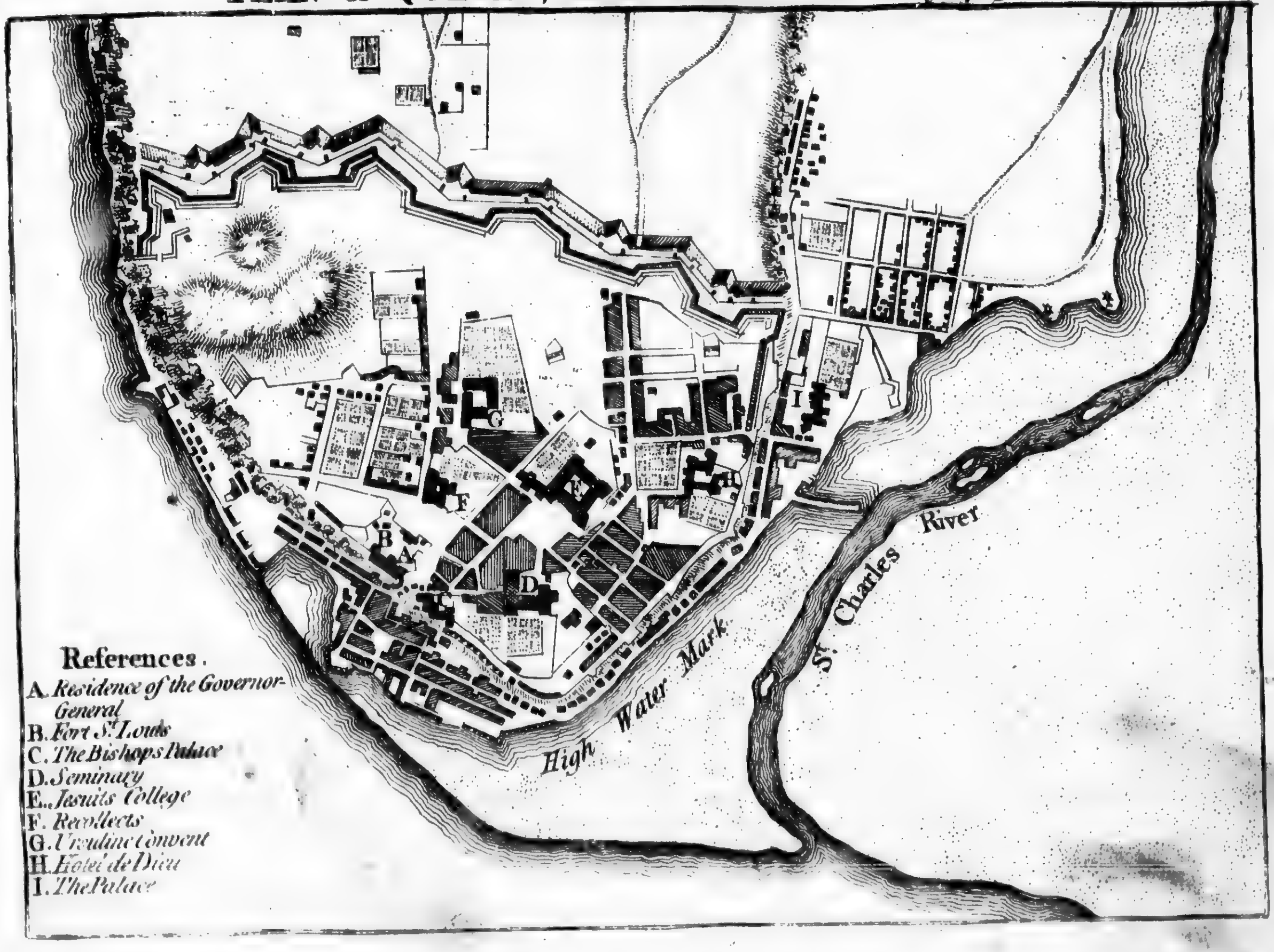

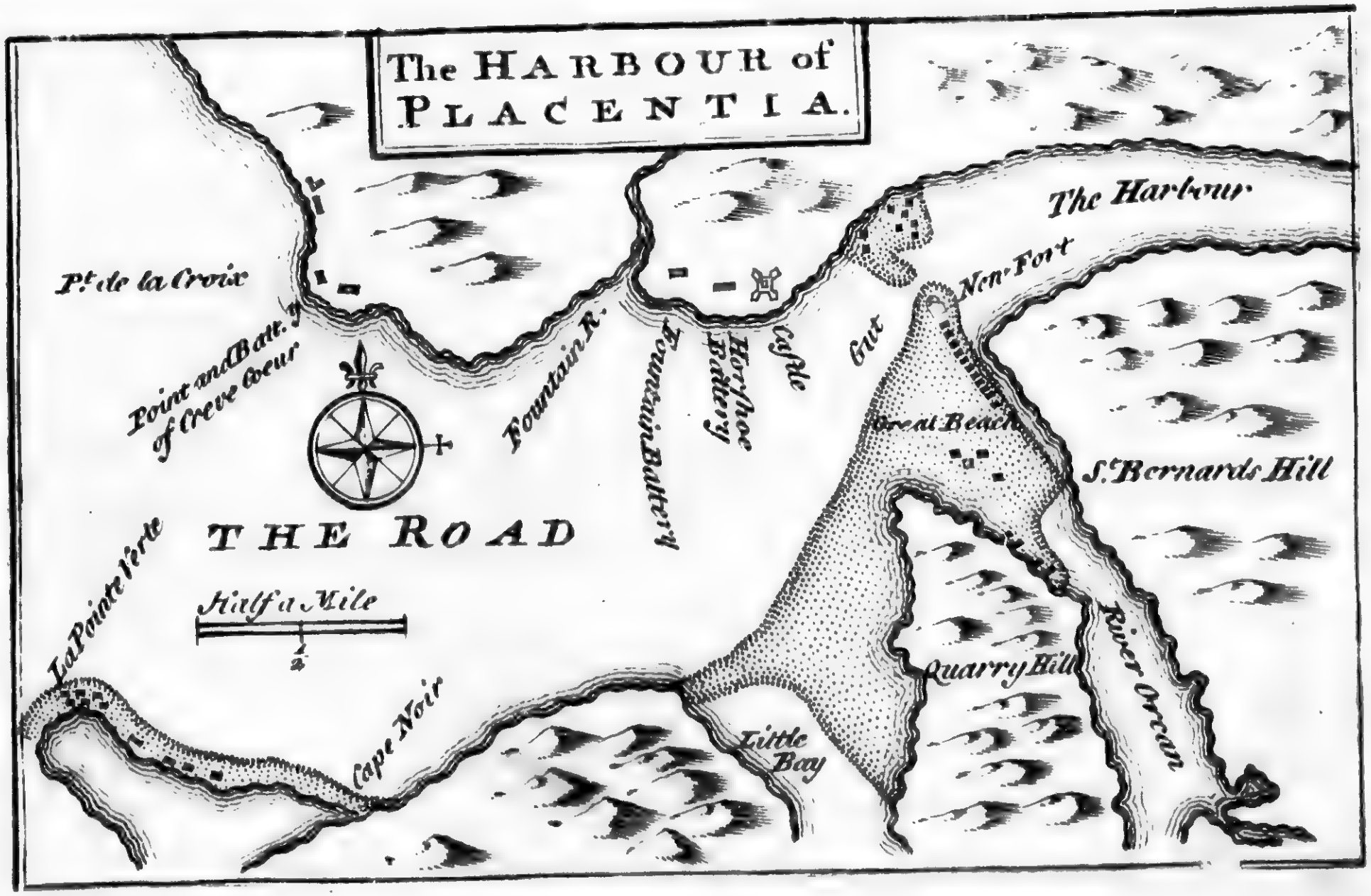
The HARBOUR of PLACENTIA.
The Harbour
New Fort
Pt. de la Croix
Point and Batt. of Creve Coeur
Fountain R.
Fountain Battery
Horſhoe Battery
Caſtle
Gut
Great Beach
St. Bernards Hill
THE ROAD
Half a Mile
La Pointe Verte
Cape Noir
Little Bay
Quarry Hill
River Orcan

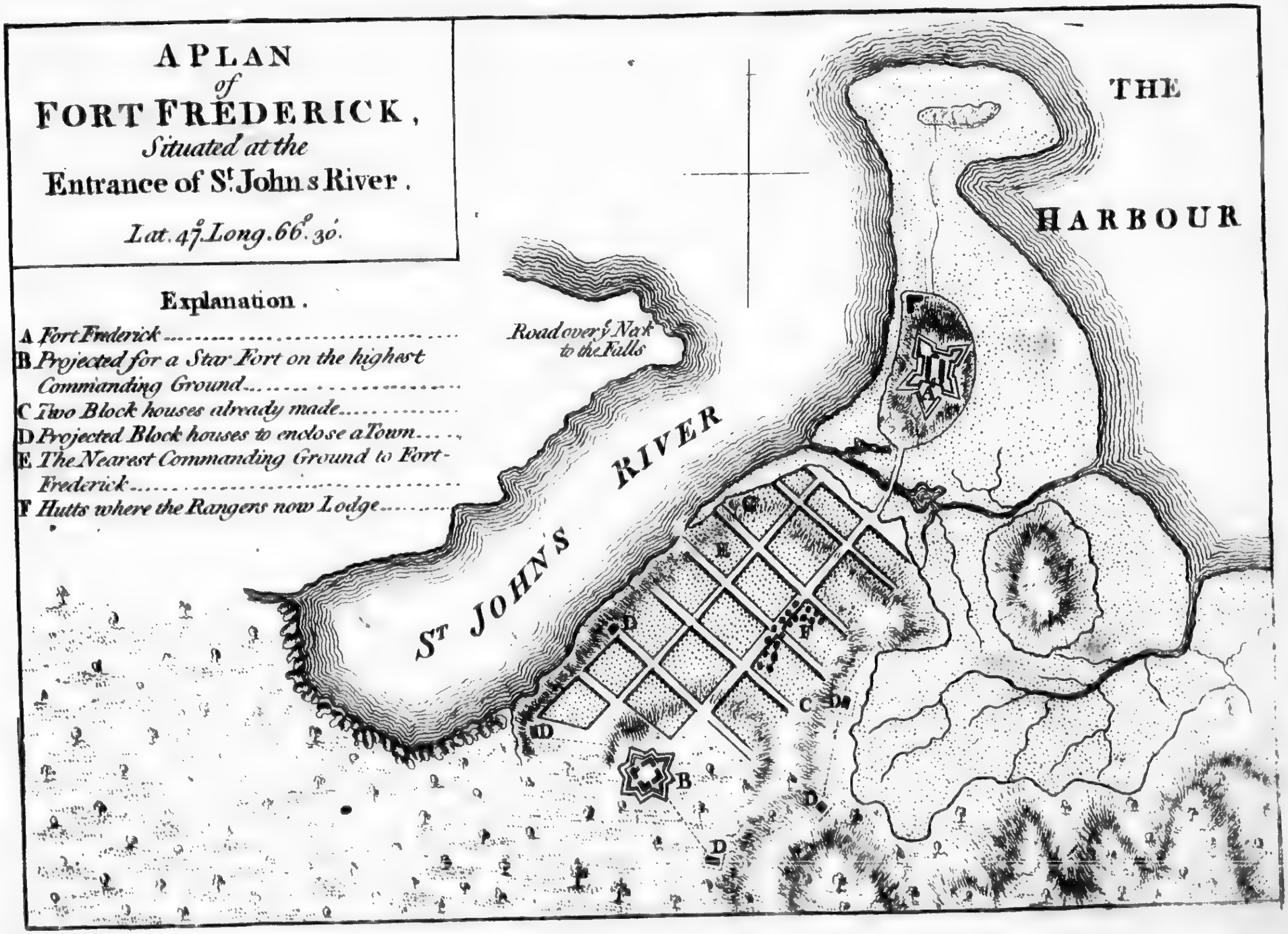
A PLAN
of
FORT FREDERICK,
Situated at the
Entrance of St. Johns River.
Lat. 47. Long. 66. 30.
Explanation.
A Fort Frederick
B Projected for a Star Fort on the highest Commanding Ground
C Two Block houses already made
D Projected Block houses to enclose a Town
E The Nearest Commanding Ground to Fort Frederick
F Hutts where the Rangers now Lodge
Road over ye Neck to the Falls
ST JOHN'S RIVER
THE HARBOUR

A PLAN of the To…



P. Andrews . Sculp

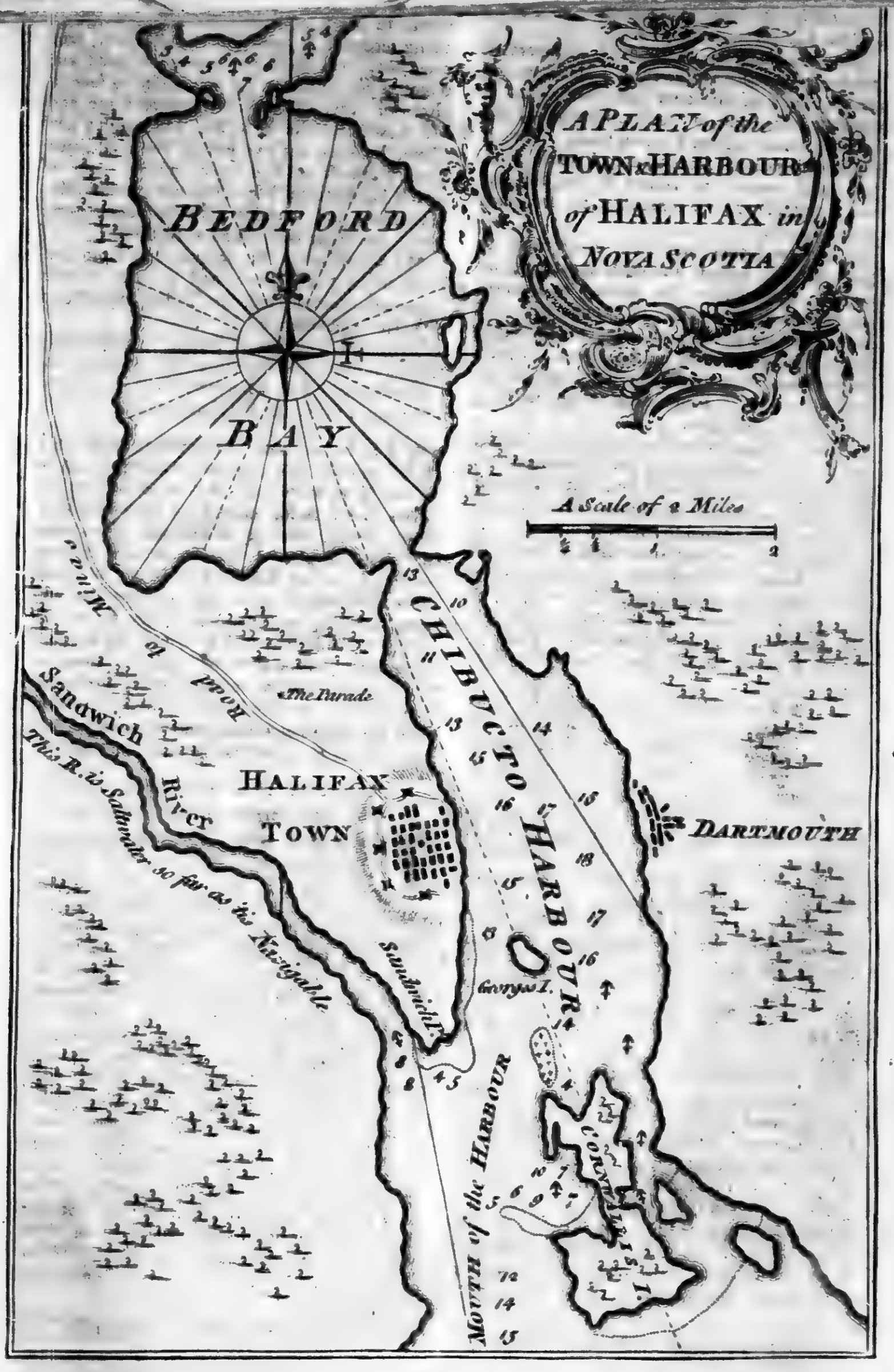
A PLAN of the TOWN & HARBOUR of HALIFAX in NOVA SCOTIA
A Scale of 2 Miles
BEDFORD BAY
CHIBUCTO HARBOUR
DARTMOUTH
HALIFAX TOWN
The Parade
Road to Minas
Sandwich River
This R. is Saltwater so far as tis Navigable
Sandwich P.
Georges I.
CORNWALLIS I.
MOUTH of the HARBOUR

A PLAN of the TOWN of HALIFAX in NOVA SCOTIA

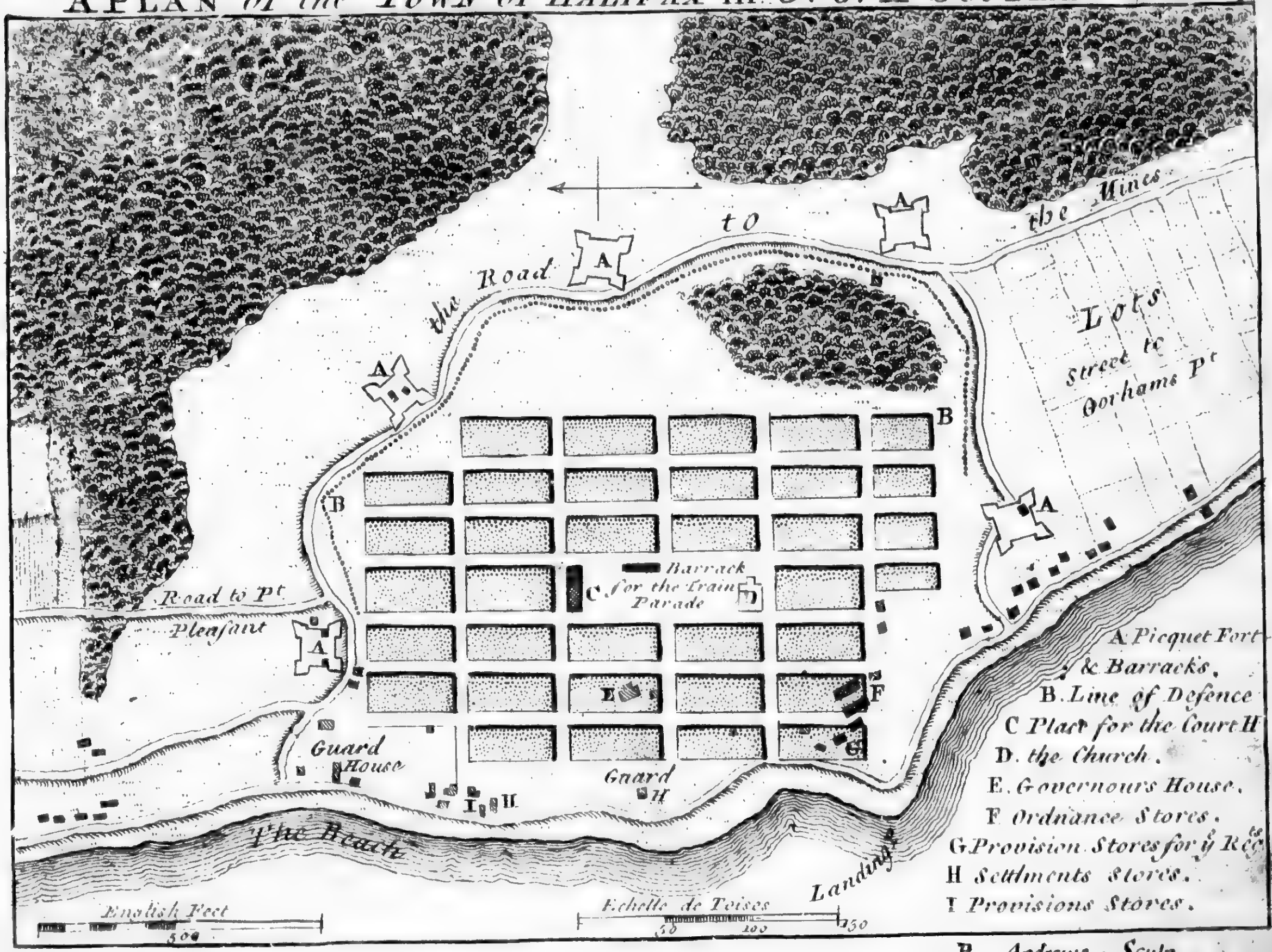

P. Andrews Sculp

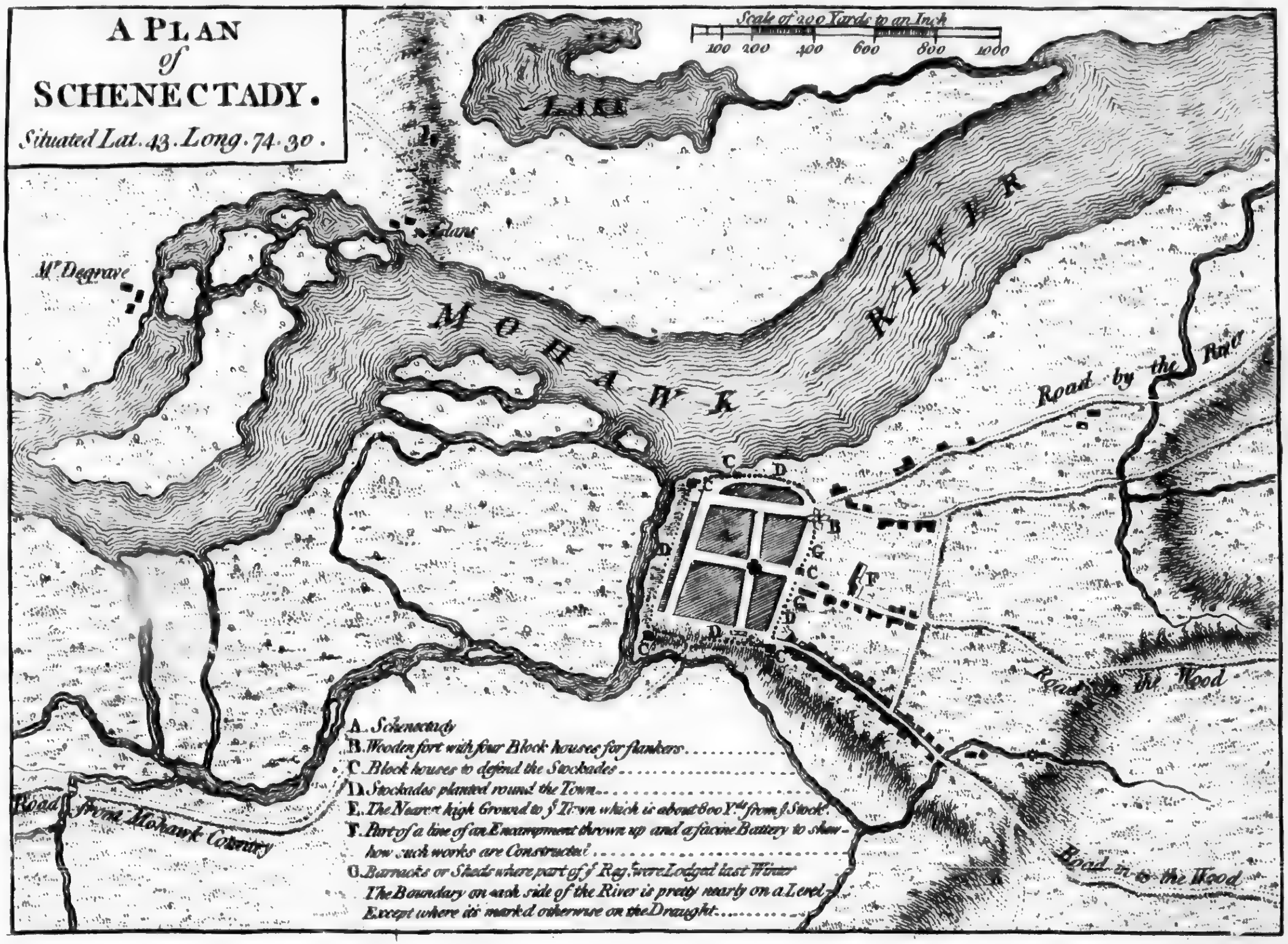
A PLAN
of
SCHENECTADY.
Situated Lat. 43. Long. 74. 30.
Scale of 200 Yards to an Inch
100 200 400 600 800 1000
LAKE
MOHAWK RIVER
Mr. Degrave
Road by the River
Road to the Wood
Road in to the Wood
Road from Mohawk Country
A. Schenectady
B. Wooden fort with four Block houses for flankers
C. Block houses to defend the Stockades
D. Stockades planted round the Town
E. The Nearest high Ground to ye Town which is about 800 Yds from ye Stock.
F. Part of a line of an Encampment thrown up and a facine Battery to shew how such works are Constructed
G. Barracks or Sheds where part of ye Regt were Lodged last Winter
The Boundary on each side of the River is pretty nearly on a Level Except where it's mark'd otherwise on the Draught

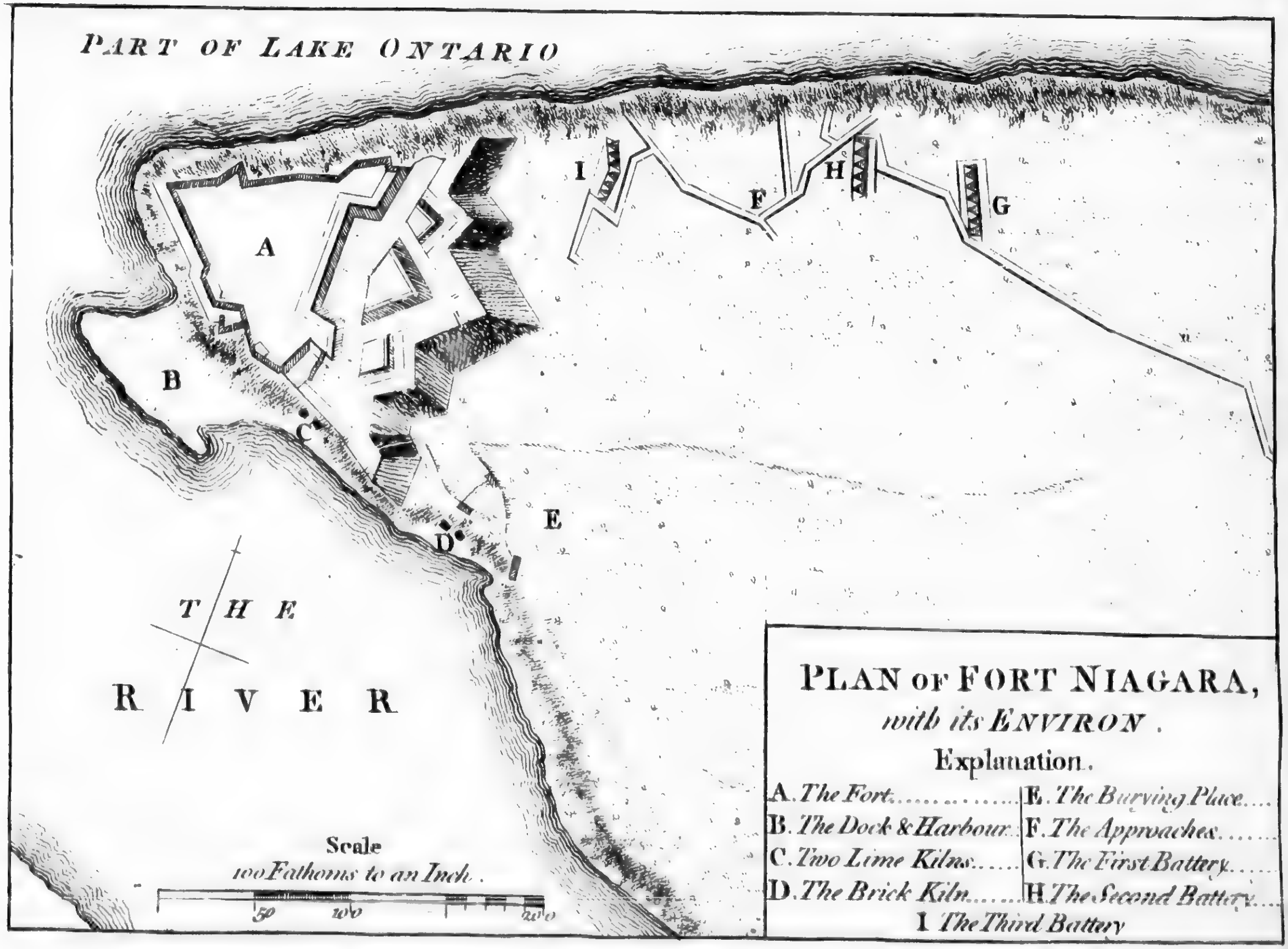
PART OF LAKE ONTARIO
A
B
C
D
E
F
G
H
I
THE
RIVER
Scale
100 Fathoms to an Inch.
50
100
200
PLAN OF FORT NIAGARA,
with its ENVIRON.
Explanation.
A. The Fort.
B. The Dock & Harbour.
C. Two Lime Kilns.
D. The Brick Kiln.
E. The Burying Place.
F. The Approaches.
G. The First Battery.
H. The Second Battery.
I. The Third Battery.

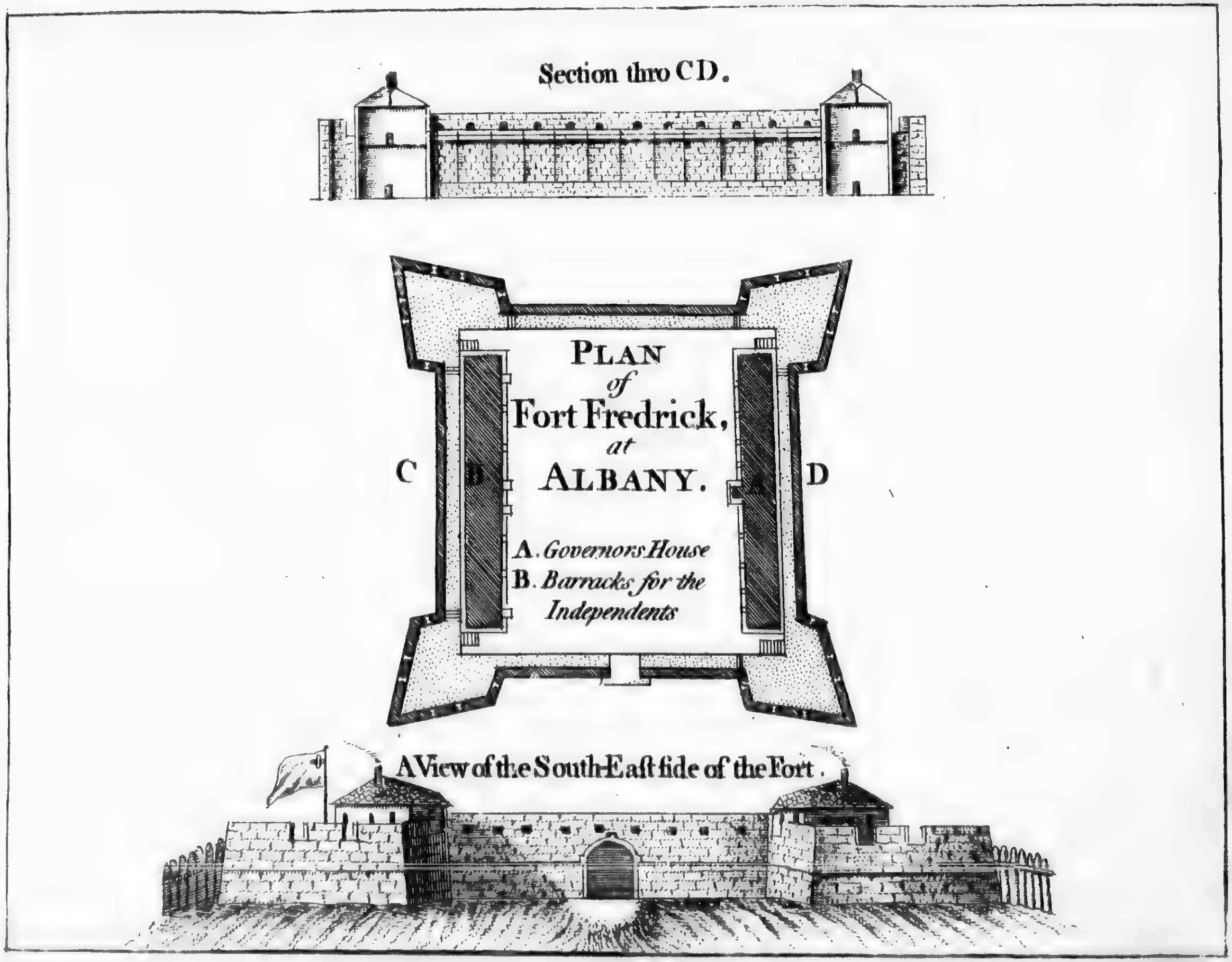
Section thro CD.
PLAN
of
Fort Fredrick,
at
ALBANY.
C
D
B
A
A. Governors House
B. Barracks for the
Independents
A View of the South-Eaſt ſide of the Fort.

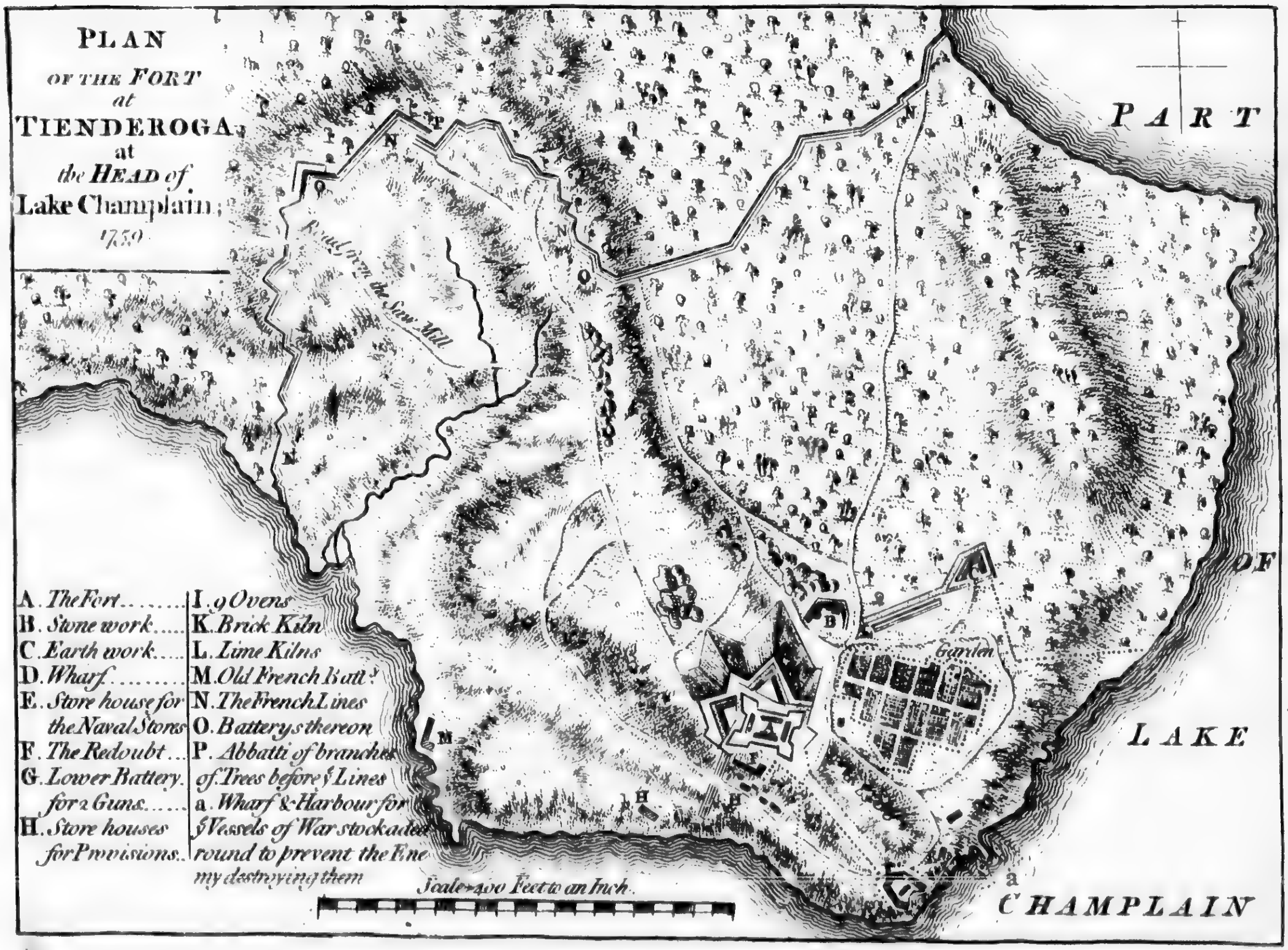
PLAN
OF THE FORT
at
TIENDEROGA,
at
the HEAD of
Lake Champlain;
1759
Road from the Saw Mill
PART
OF
LAKE
CHAMPLAIN
Garden
A. The Fort
B. Stone work
C. Earth work
D. Wharf
E. Store house for the Naval Stores
F. The Redoubt
G. Lower Battery for 2 Guns
H. Store houses for Provisions.
I. 9 Ovens
K. Brick Kiln
L. Lime Kilns
M. Old French Batt.y
N. The French Lines
O. Batterys thereon
P. Abbatti of branches of Trees before ye Lines
a. Wharf & Harbour for ye Vessels of War stockaded round to prevent the Enemy destroying them
Scale 400 Feet to an Inch.

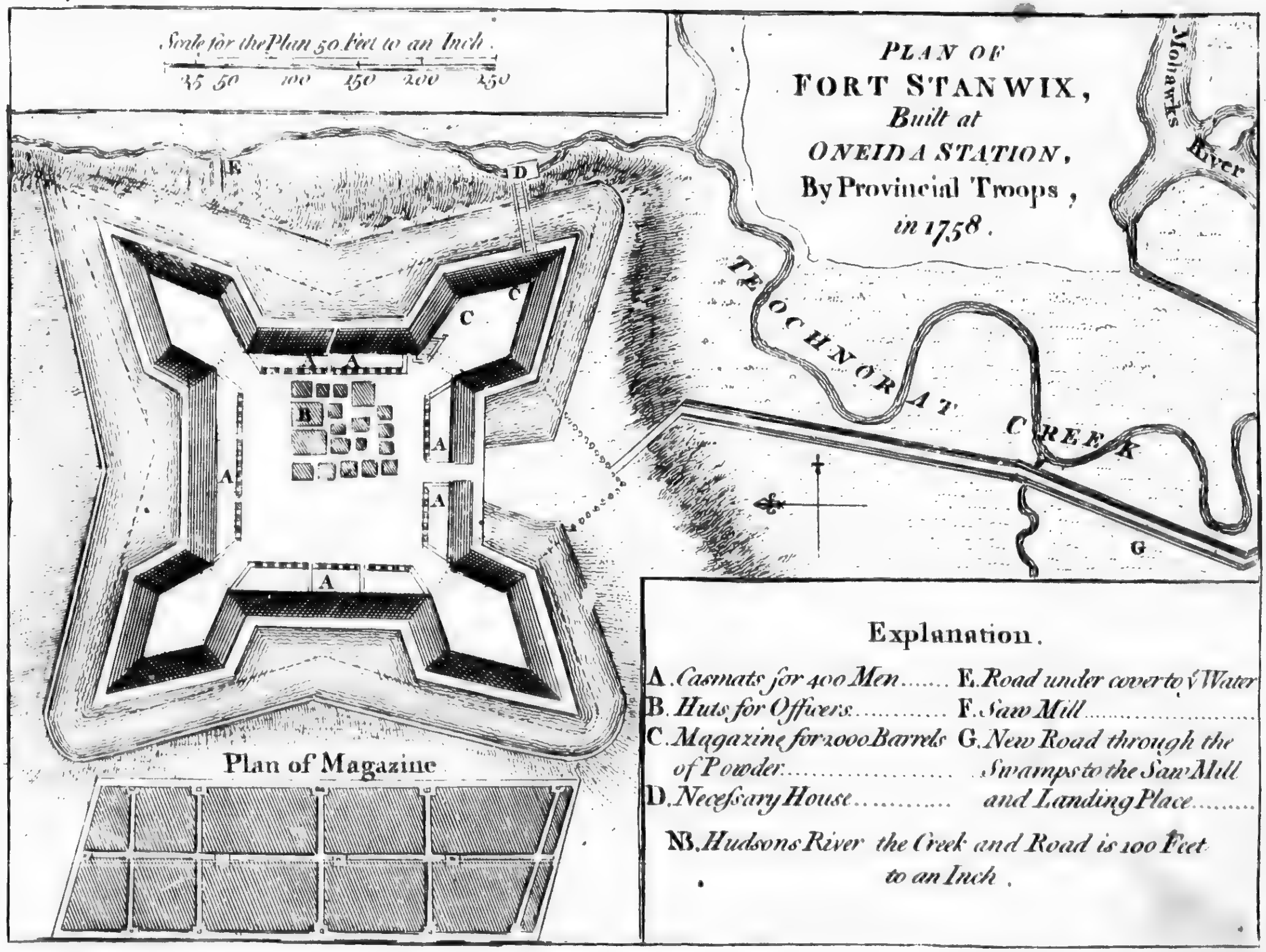

Scale for the Plan 50 Feet to an Inch
35 50 100 150 200 250
PLAN OF
FORT STANWIX,
Built at
ONEIDA STATION,
By Provincial Troops,
in 1758.
Mohawks River
TEOCHNORAT CREEK
A
B
C
D
E
G
Plan of Magazine
Explanation.
A. Casmats for 400 Men
B. Huts for Officers
C. Magazine for 2000 Barrels of Powder
D. Neceſsary House
E. Road under cover to ye Water
F. Saw Mill
G. New Road through the Swamps to the Saw Mill and Landing Place
NB. Hudsons River the Creek and Road is 100 Feet to an Inch.

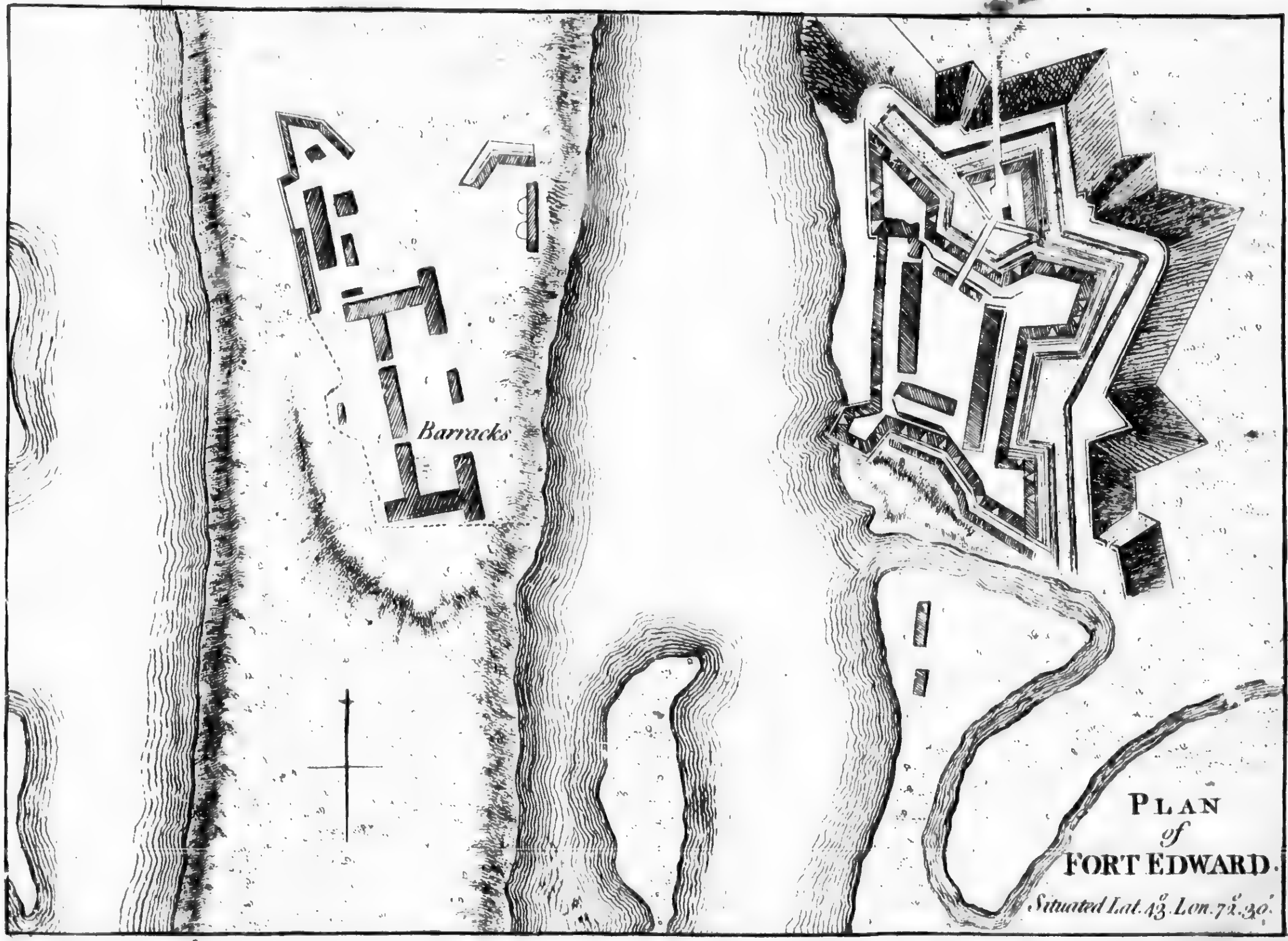
Barracks
PLAN
of
FORT EDWARD.
Situated Lat. 43. Lon. 72. 30.

A. *For*
other w

PA

A. *Fort shewing what was finished. 1. Officers Barracks. 2 Soldiers Barracks. 3. Powder Magazine.* B. *Stockaded Fort erected to serve during the time the other was Building Guard Room the Kitchin 6.6. Store houses. 7. Saw Mill in the Swamp to the south westward.*

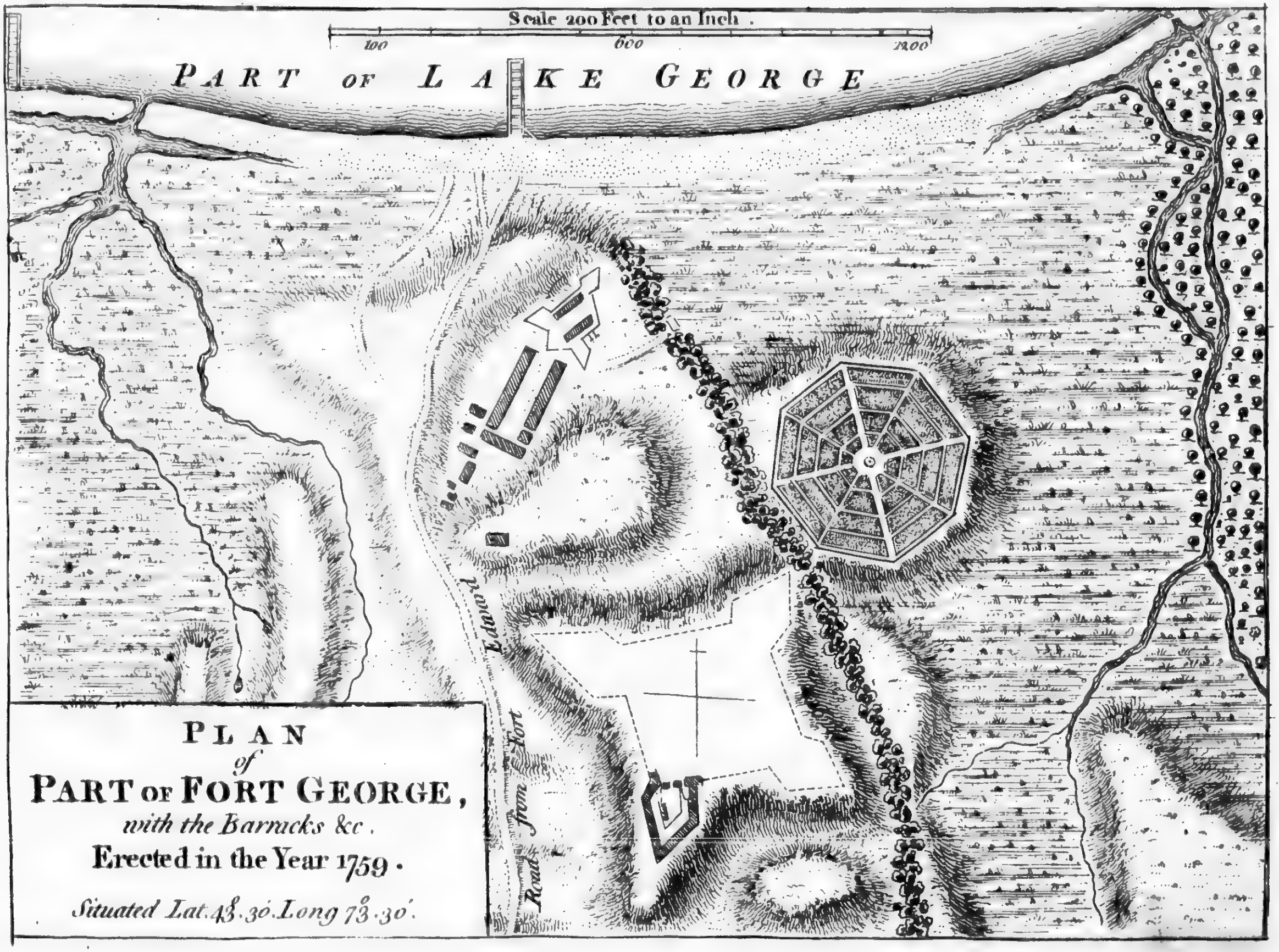

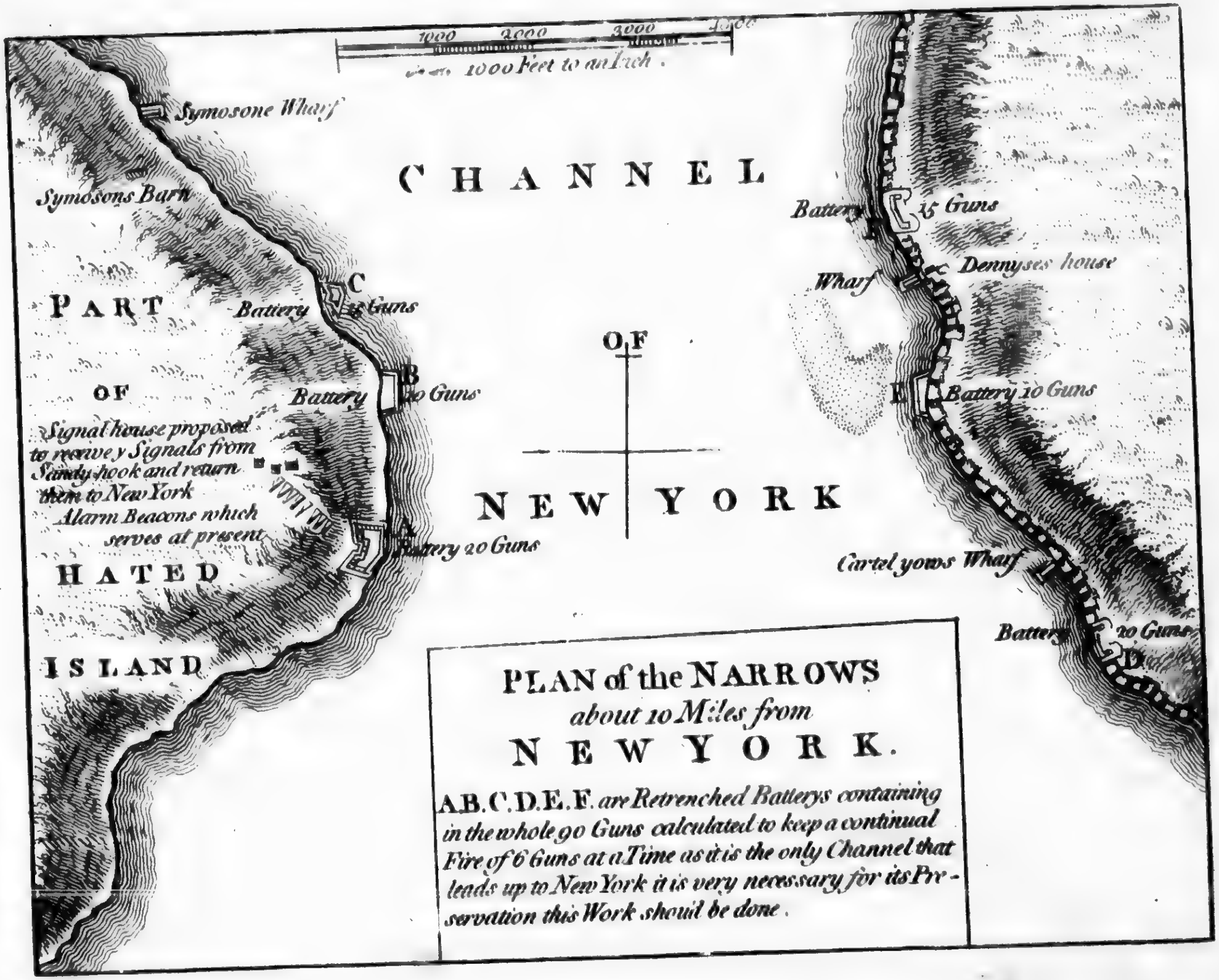

1000 2000 3000 4000
1000 Feet to an Inch .
Symosone Wharf
Symosons Barn
CHANNEL
OF
NEW YORK
PART
OF
HATED
ISLAND
Battery C 15 Guns
Battery B 20 Guns
Battery 20 Guns
Signal house proposed to receive y Signals from Sandy hook and return them to New York
Alarm Beacons which serves at present
Battery 15 Guns
Dennyses house
Wharf
Battery 10 Guns
Cartelyows Wharf
Battery 20 Guns
PLAN of the NARROWS
about 10 Miles from
NEW YORK.
A.B.C.D.E.F. are Retrenched Batterys containing in the whole 90 Guns calculated to keep a continual Fire of 6 Guns at a Time as it is the only Channel that leads up to New York it is very necessary for its Preservation this Work should be done .

RET

FO

A

B
C
I

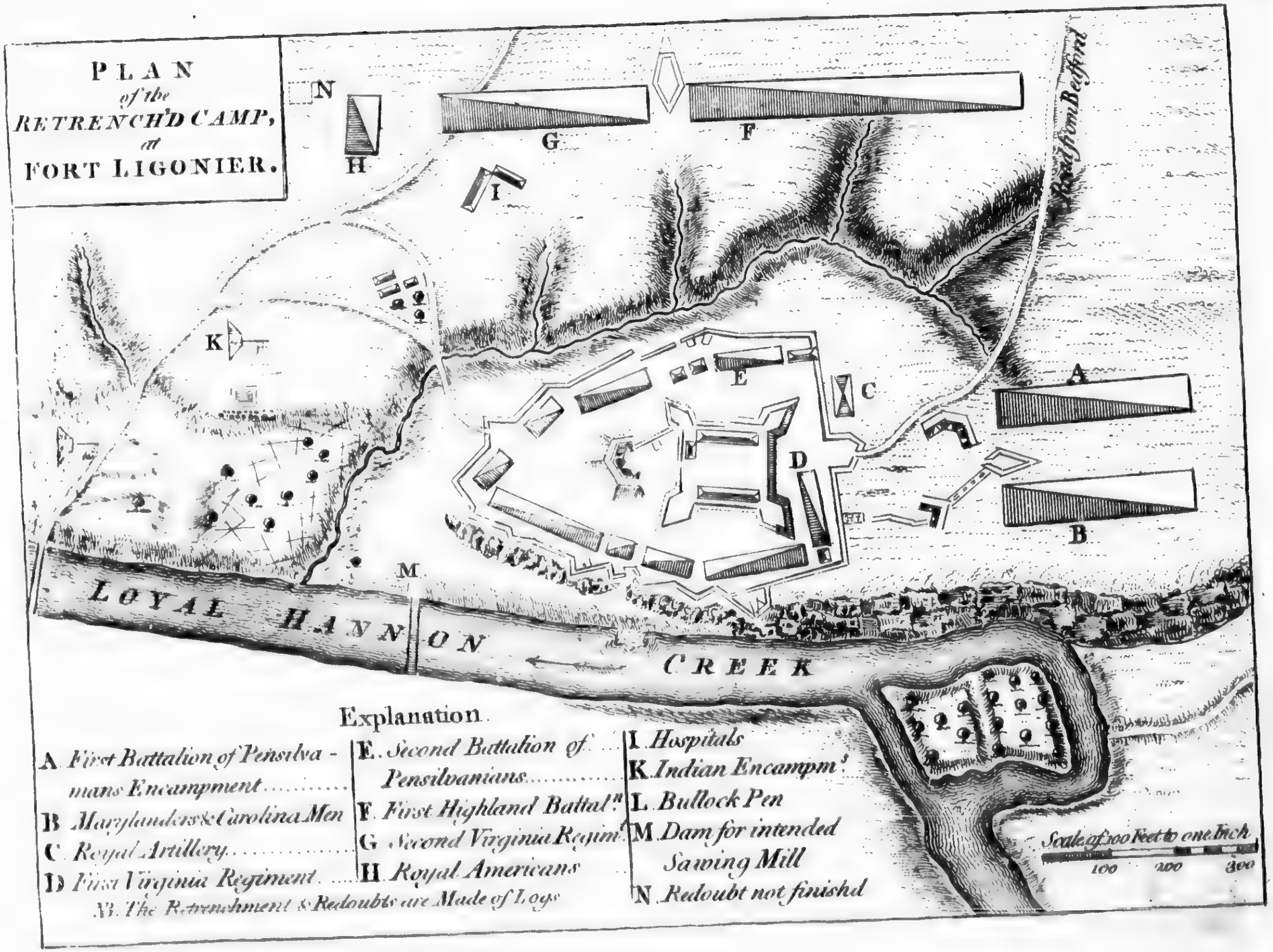
PLAN of the RETRENCH'D CAMP, at FORT LIGONIER.
N
H
G
F
I
Road from Bedford
K
E
C
D
A
B
M.
LOYAL HANNON CREEK
Explanation.
A. First Battalion of Pensilva-mans Encampment
B Marylanders & Carolina Men
C. Royal Artillery
D First Virginia Regiment
E. Second Battalion of Pensilvanians
F. First Highland Battal.n
G Second Virginia Regim.t
H. Royal Americans
I. Hospitals
K. Indian Encampm.t
L. Bullock Pen
M. Dam for intended Sawing Mill
N. Redoubt not finishd
NB. The Retrenchment & Redoubts are Made of Logs
Scale of 100 Feet to one Inch
100
200
300

Plan and Profile of Retrenched Work round Harkemeis house at ye German Flats 1756.



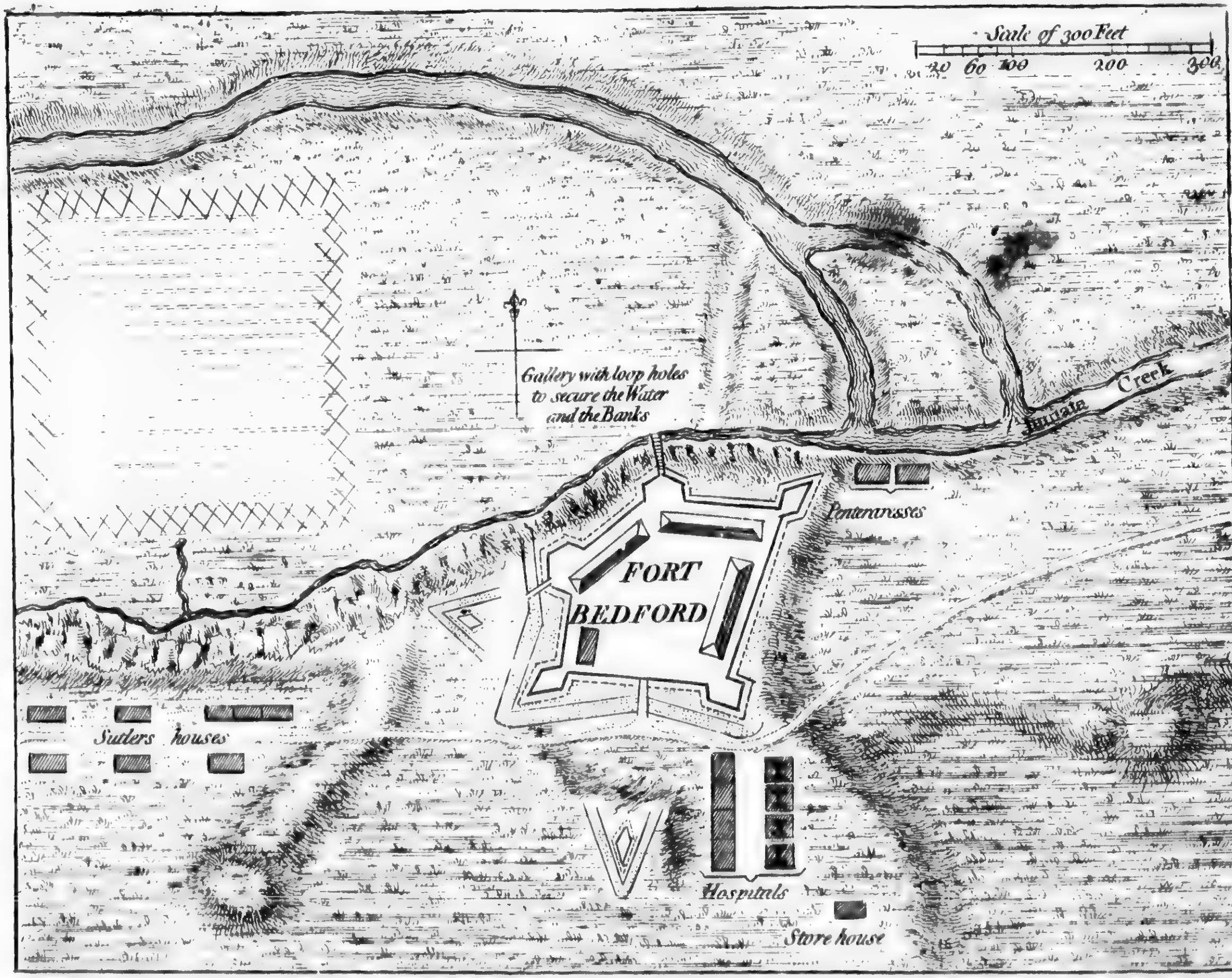
Scale of 300 Feet
20 60 100 200 300
Gallery with loop holes
to secure the Water
and the Banks
Creek
FORT
BEDFORD
Sutlers houses
Hospitals
Store house

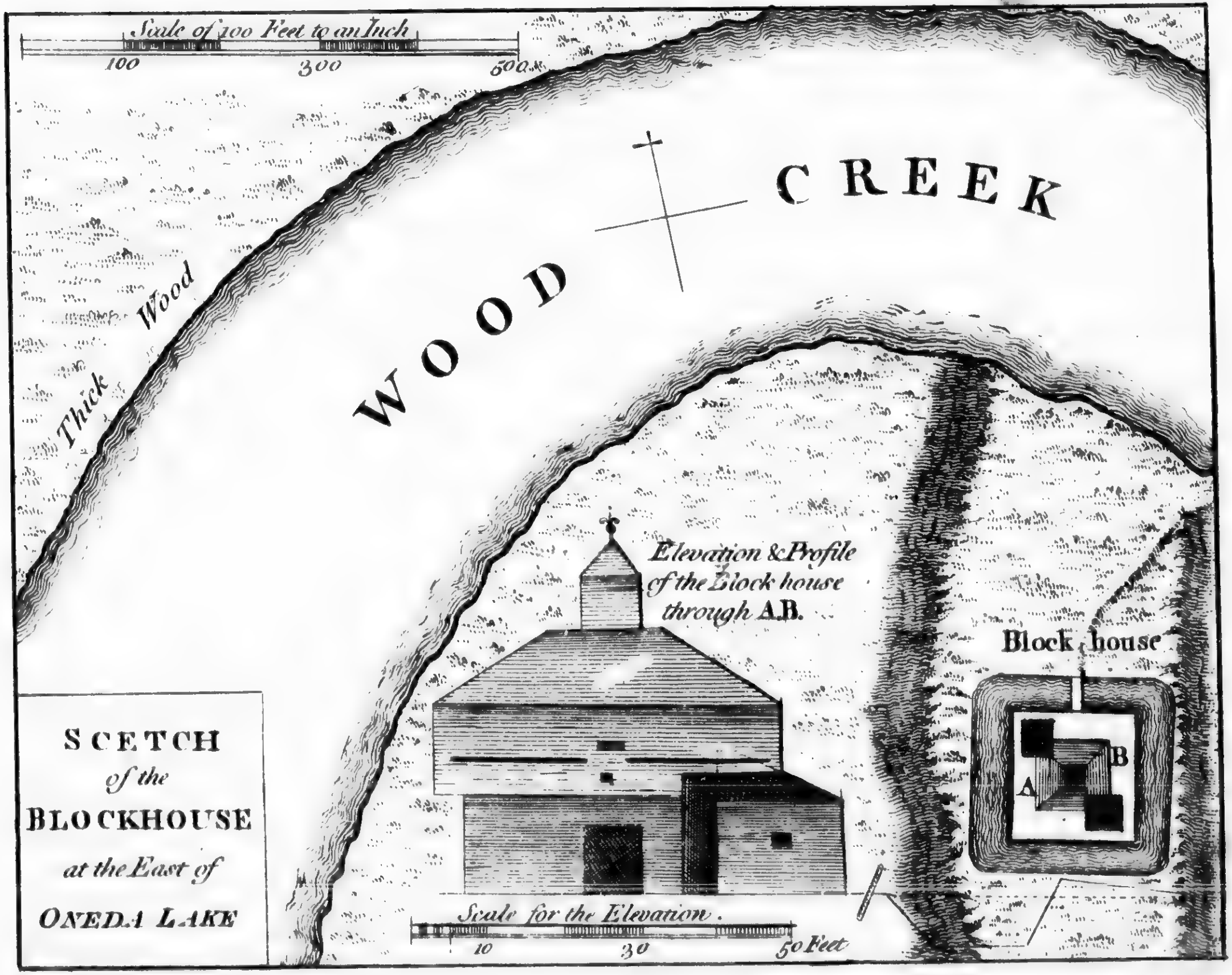

SCETCH
of the
BLOCKHOUSE
at the East of
ONEDA LAKE



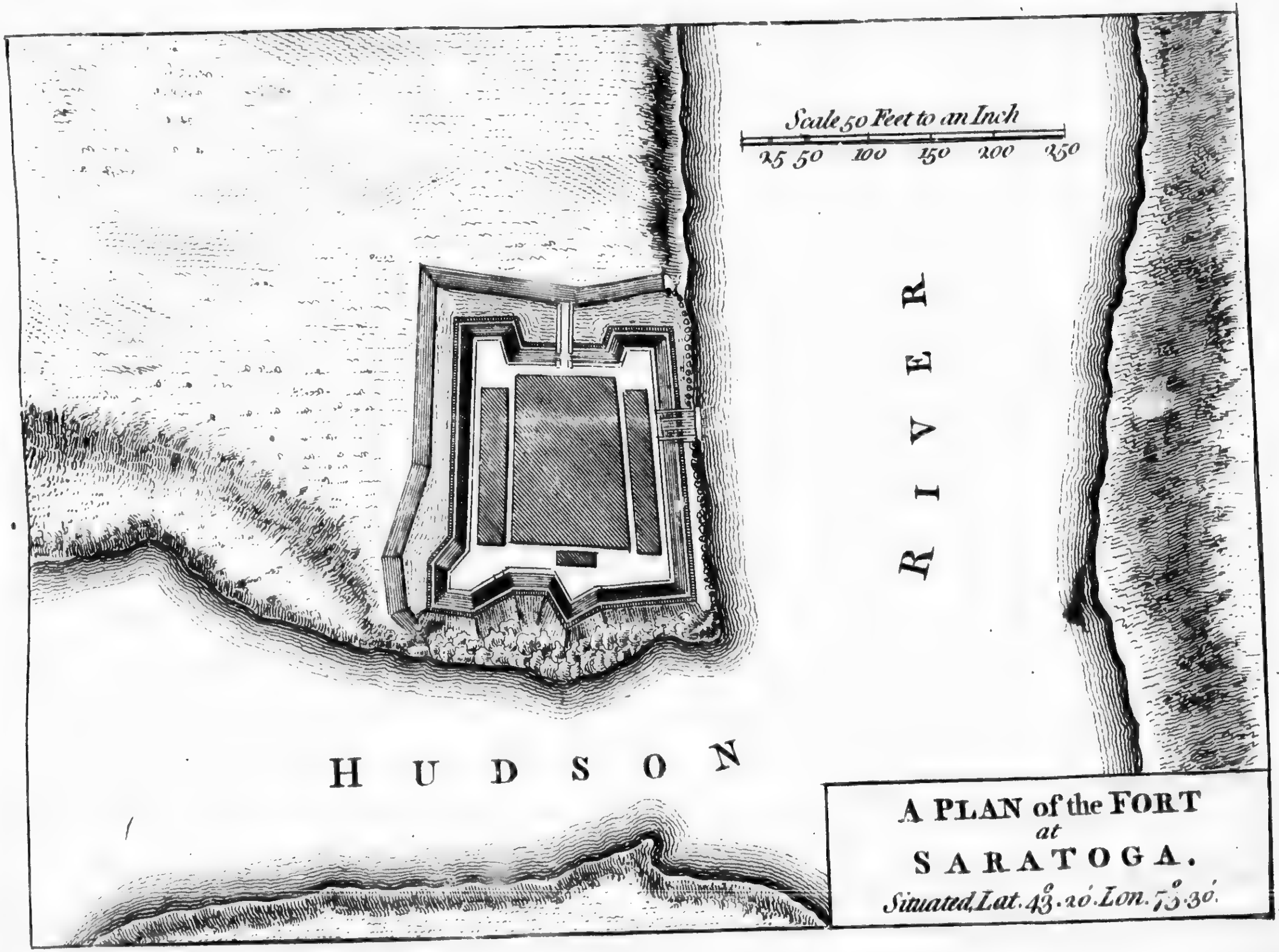

A PLAN of the FORT at SARATOGA.

Situated Lat. 43°. 20′. Lon. 73°. 30′.

A.
BZ

K

A

I

K

A. The Dock | B. The Garrison Gardens | C. Fort William Henry | D. The Different Morass | E. The Enemys 1st Battery of 9 Guns & 2 Mortars | F. Their 2d Battery of 10 Guns and 3 Mortars | G. Their Approaches | H. Two Intended Batterys

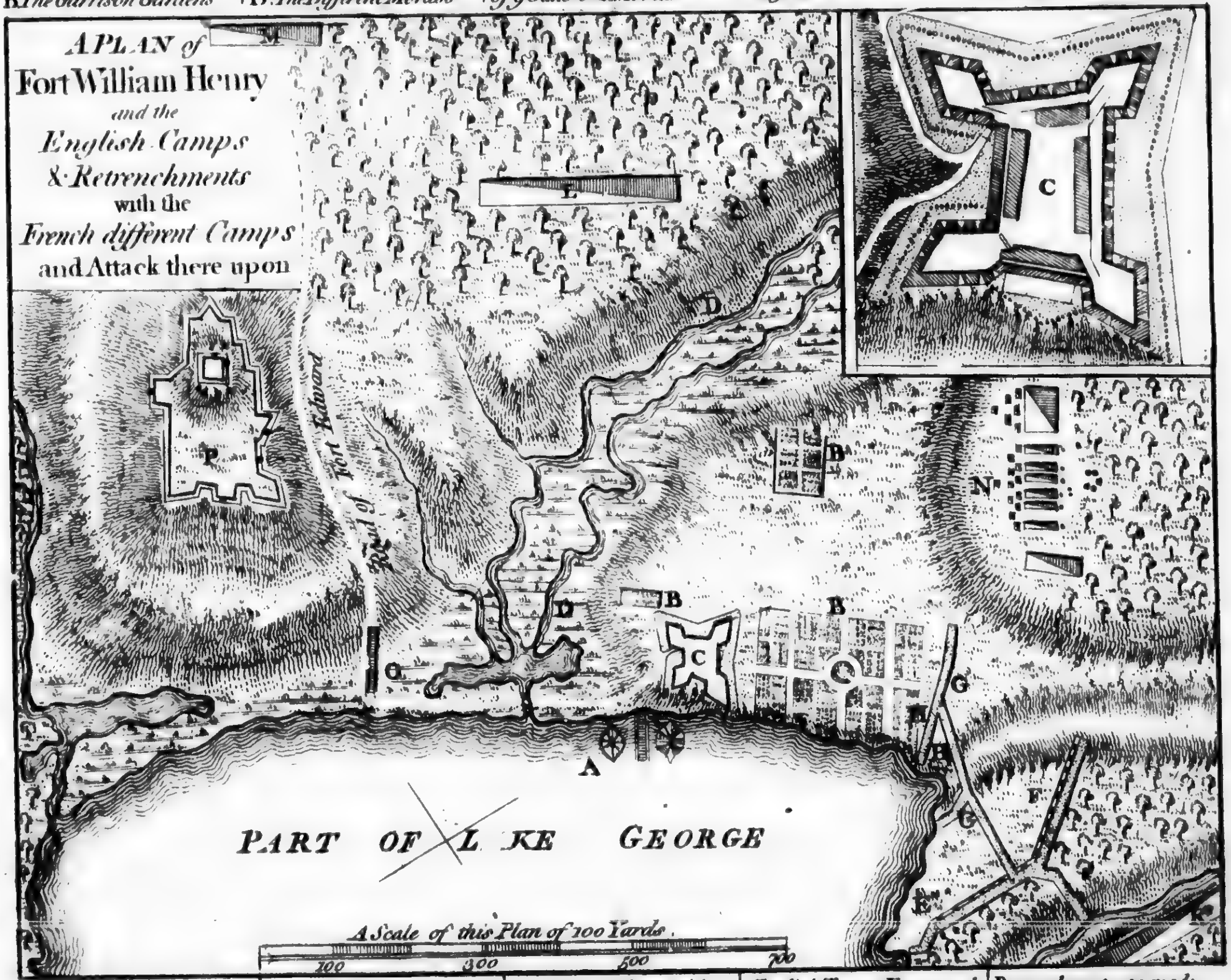

I. The Place where they landed their Artillery | K. Mr. Moncalms Camp with the main Body of ye Army | L. Mr. de Levis Camp with 4000 Regulars & Canadians | M. Mr. de la Corne with 1500 Canadians & Indians | N. The Ground where the English Troops Encamped before they was ordered by G. Webb to the Place where the Retrenchment was made | O. the bridge over ye Morass. | P The English Retrenchment

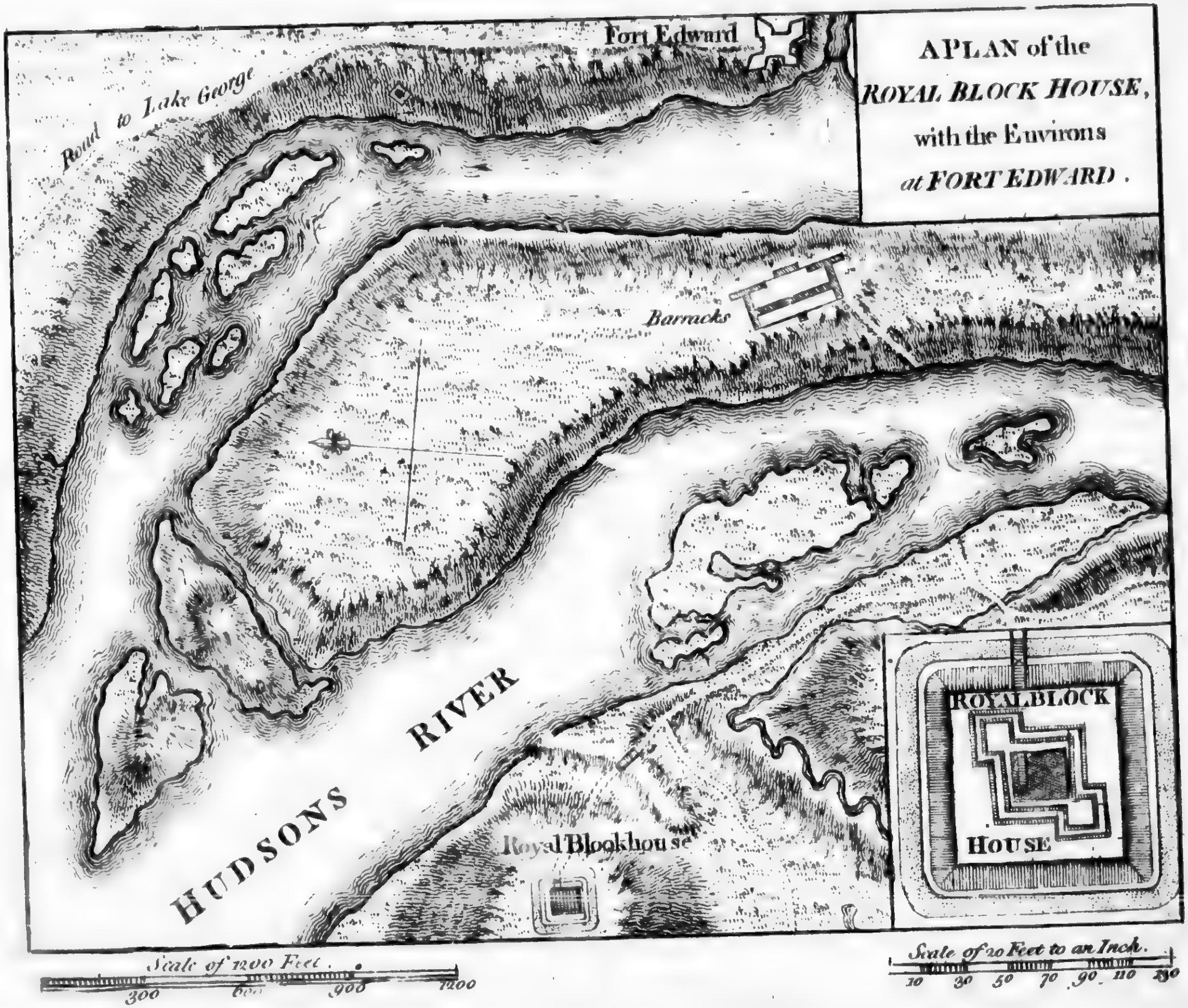
A PLAN of the
ROYAL BLOCK HOUSE,
with the Environs
at FORT EDWARD.
Fort Edward
Road to Lake George
Barracks
HUDSONS RIVER
Royal Blockhouse
ROYAL BLOCK
HOUSE
Scale of 1200 Feet.
300
600
900
1200
Scale of 20 Feet to an Inch.
10
30
50
70
90
110
130

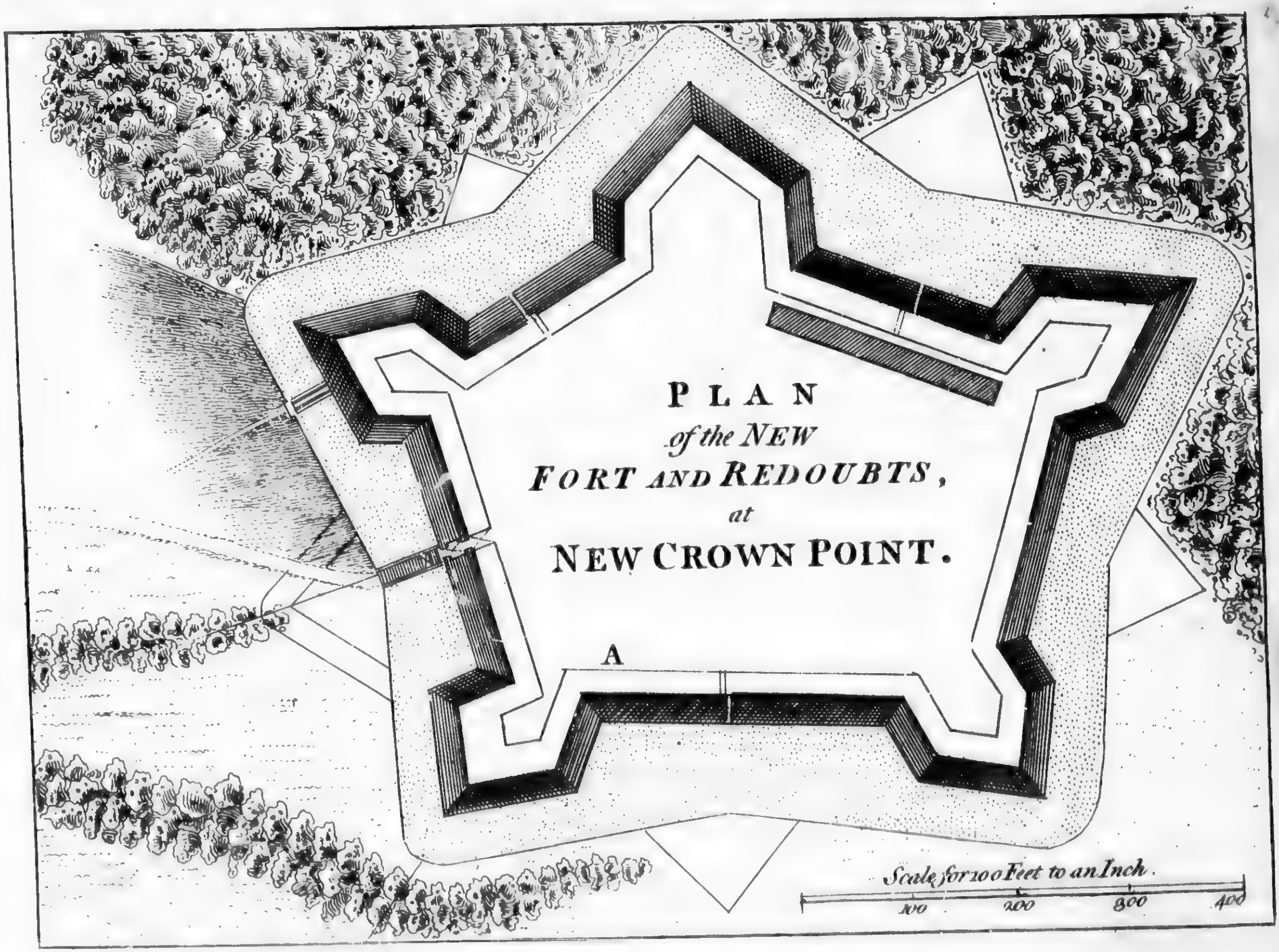
PLAN
of the NEW
FORT AND REDOUBTS,
at
NEW CROWN POINT.
A
Scale for 100 Feet to an Inch.
100
200
300
400

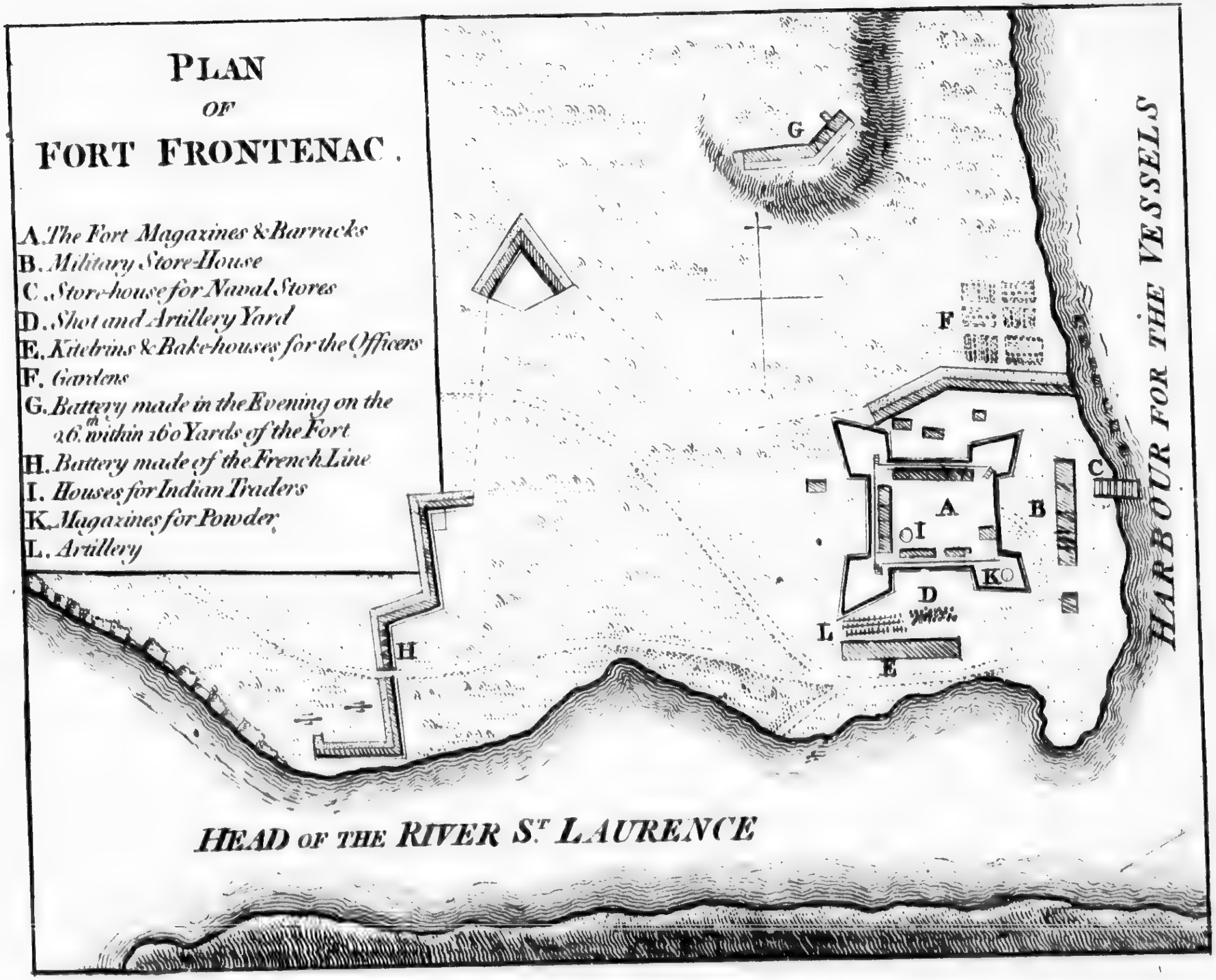
PLAN
OF
FORT FRONTENAC.
A. The Fort Magazines & Barracks
B. Military Store-House
C. Store-house for Naval Stores
D. Shot and Artillery Yard
E. Kitchins & Bake-houses for the Officers
F. Gardens
G. Battery made in the Evening on the 26th within 160 Yards of the Fort
H. Battery made of the French Line
I. Houses for Indian Traders
K. Magazines for Powder
L. Artillery
HARBOUR FOR THE VESSELS
HEAD OF THE RIVER St. LAURENCE

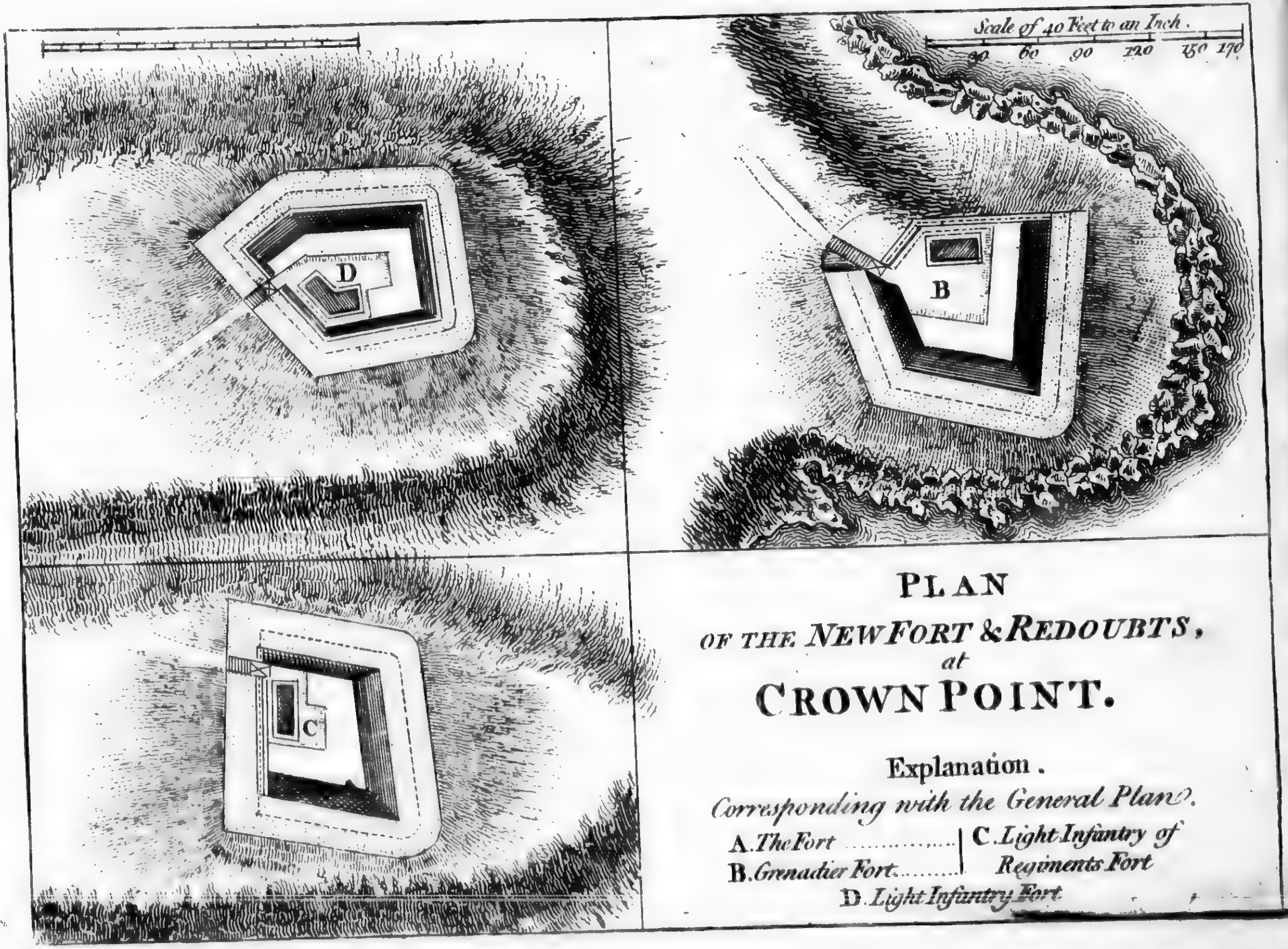
Scale of 40 Feet to an Inch.
30 60 90 120 150 170
D
B
C
PLAN
OF THE NEW FORT & REDOUBTS,
at
CROWN POINT.
Explanation.
Corresponding with the General Plan.
A. The Fort
B. Grenadier Fort
C. Light Infantry of Regiments Fort
D. Light Infantry Fort

26

Scale to this Plan of the Fort.

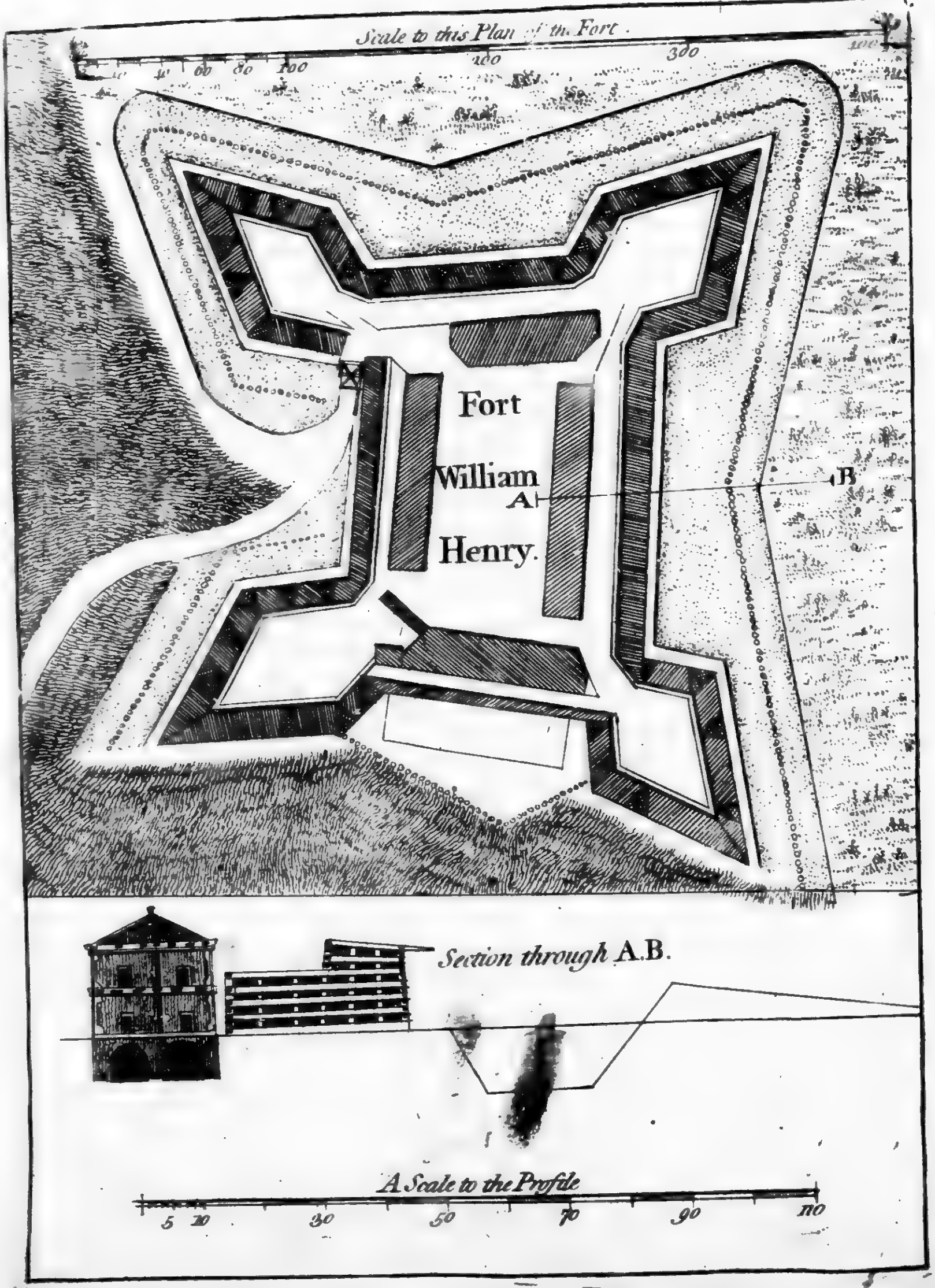
Scale to this Plan of the Fort.
100 80 60 40 100 200 300 400
Fort
William
Henry.
A
B
Section through A.B.
A Scale to the Profile
5 10 30 50 70 90 110

8

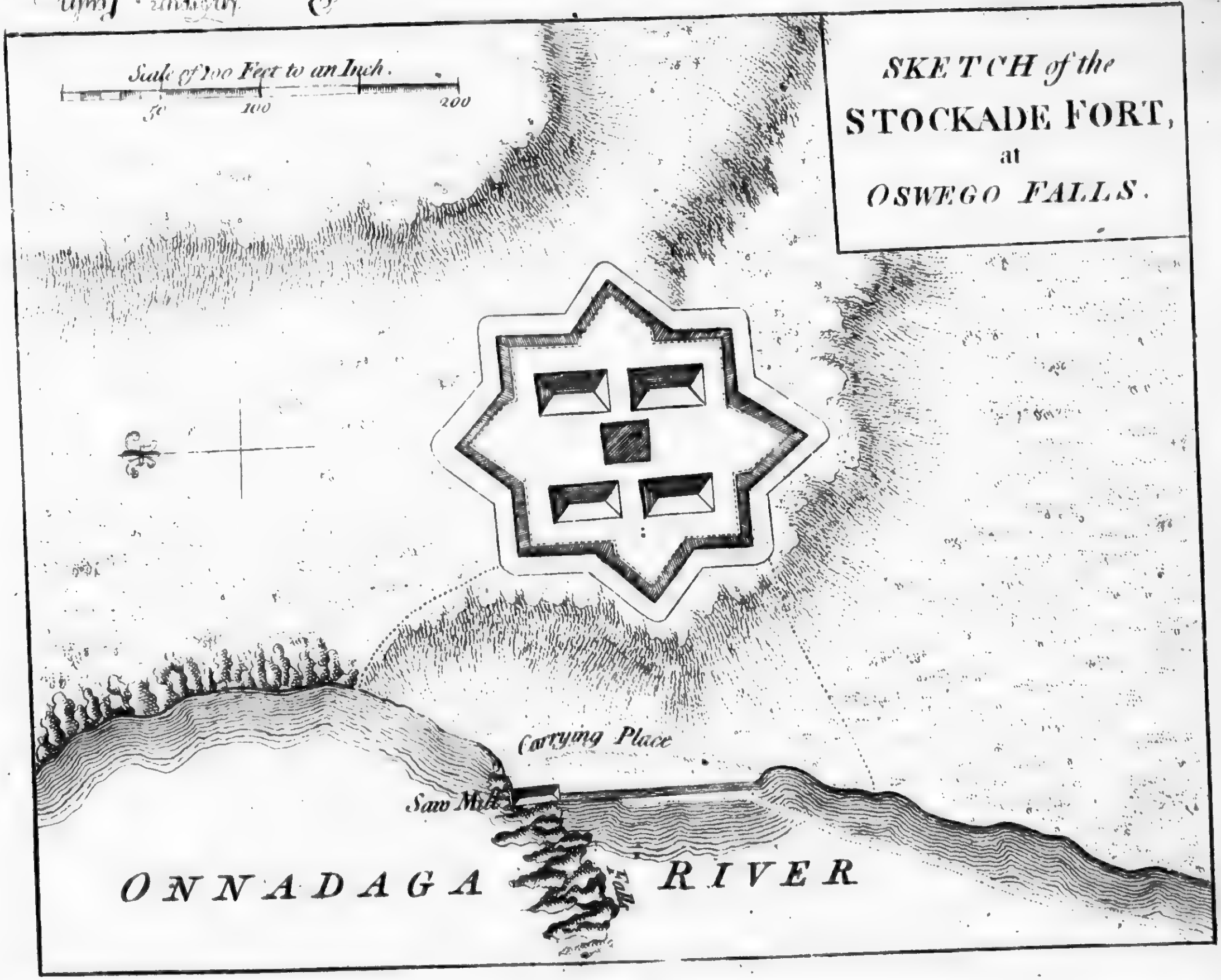
SKETCH of the
STOCKADE FORT,
at
OSWEGO FALLS.
Scale of 100 Feet to an Inch.
50
100
200
Carrying Place
Saw Mill
ONNADAGA RIVER
Falls

O

ALL

RI

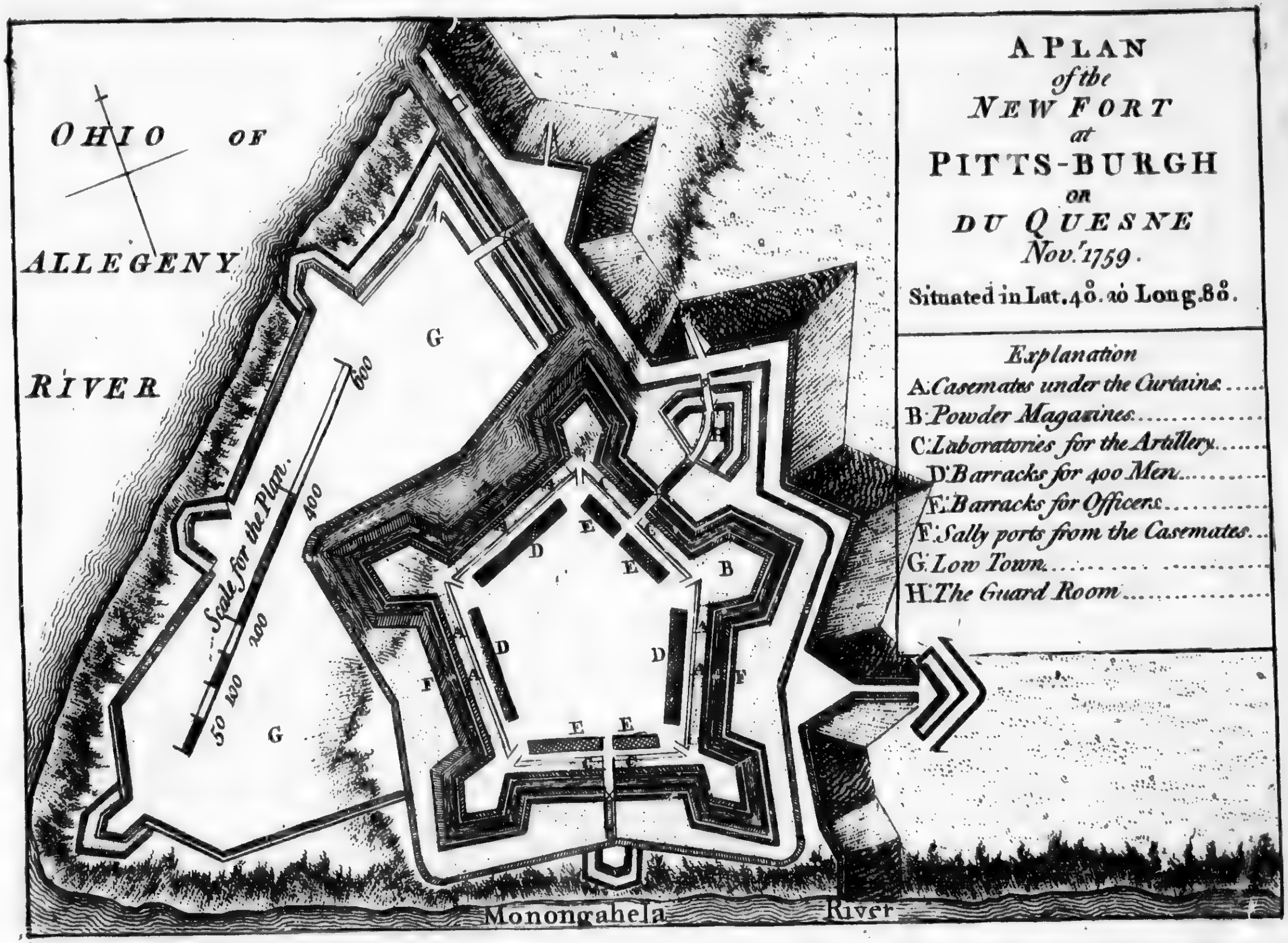
A PLAN
of the
NEW FORT
at
PITTS-BURGH
or
DU QUESNE
Nov.r 1759.
Situated in Lat. 40°. 20′ Long. 88°.
Explanation
A: Casemates under the Curtains.
B: Powder Magazines.
C: Laboratories for the Artillery.
D: Barracks for 400 Men.
E: Barracks for Officers.
F: Sally ports from the Casemates.
G: Low Town.
H: The Guard Room.
OHIO OF
ALLEGENY
RIVER
Scale for the Plan.
50 100 200 400 600
Monongahela River

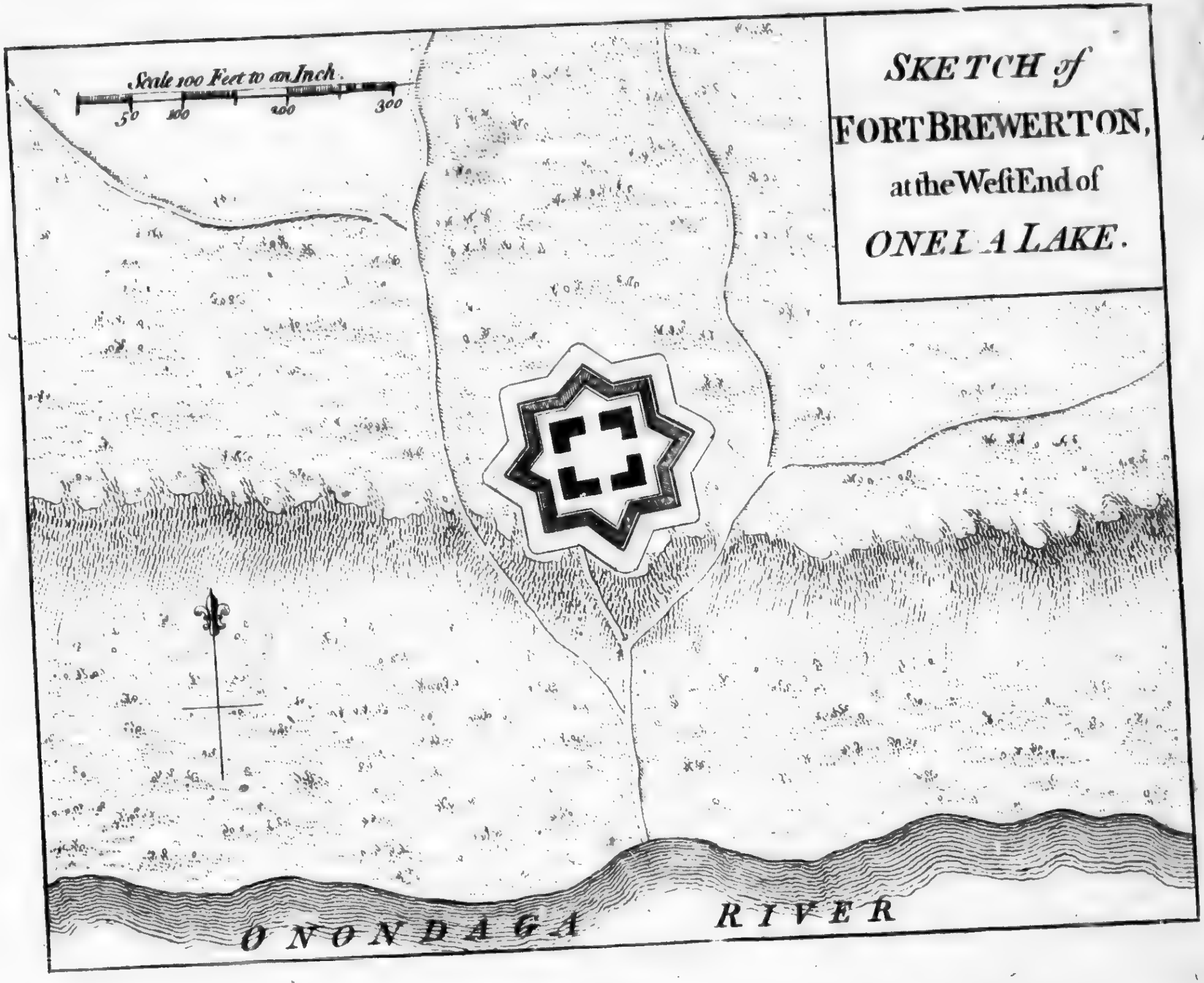
SKETCH of
FORT BREWERTON,
at the Weſt End of
ONEI A LAKE.
Scale 100 Feet to an Inch.
50
100
200
300
ONONDAGA RIVER

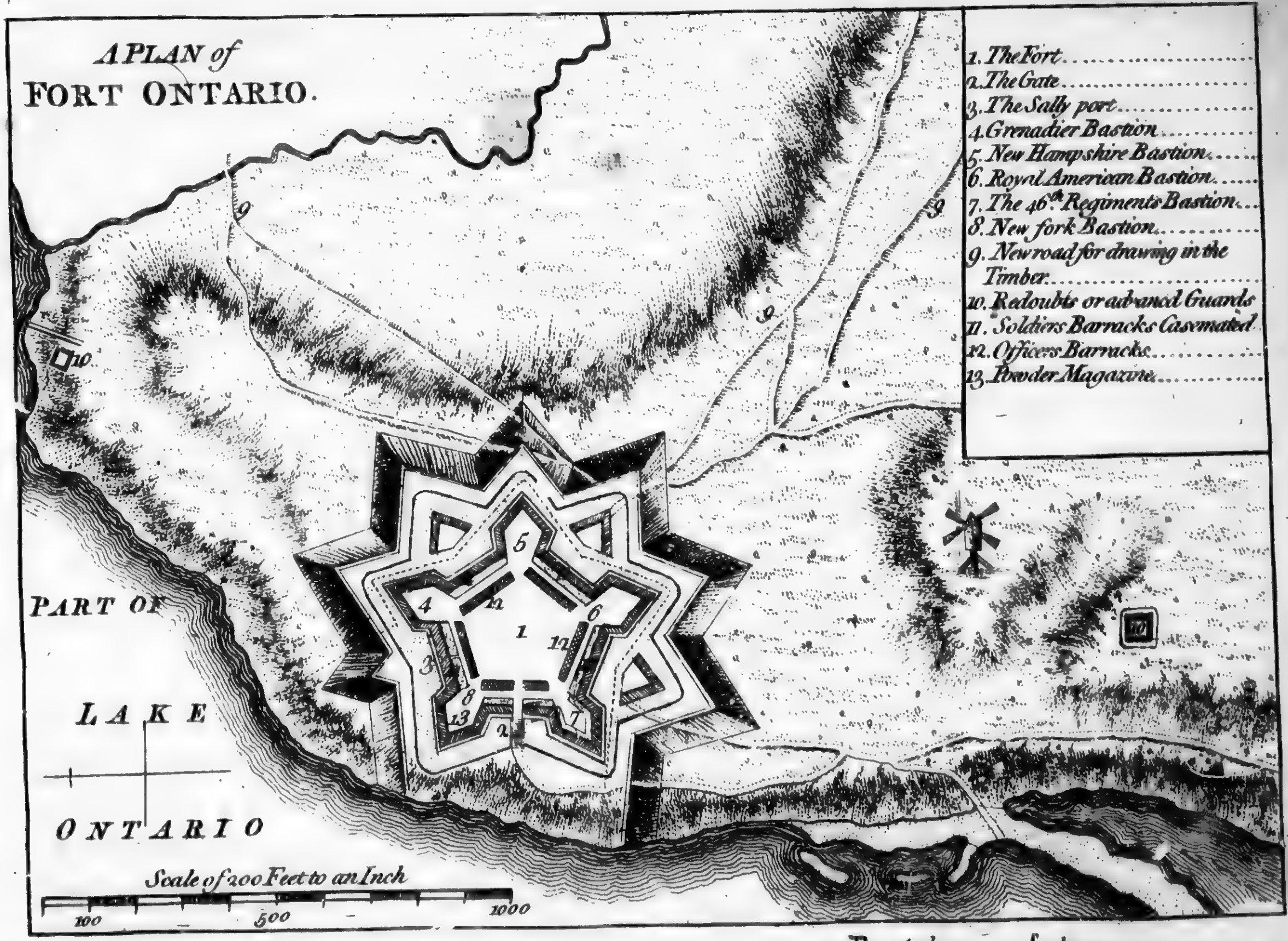

P. Andrews Sculp.

HARBOUR of S.t AUGUSTINE
Long Sandy Bay
Indian Ch.
The Fort
Beacon
The Town
Quarry
Monastery
Matances Iſland
Two Miles


The HARBOUR of PROVIDENCE.
English Miles
1 2 3 4 5
Providence formerly call'd Sales Iſland, is a Station for the English Cruiſers & the beſt planted & For
ed of all the Bahama Iſlands.
Pt. of Roſe I.
Ruſh's Key
Long K.
Hog I.
Salt K.
Silver K.
Potters
Long I.
Ruſh's B.
Spencers P.
The Fort
The Eastern Battery
Devit's P.
Fots P.
The Narrows

1899

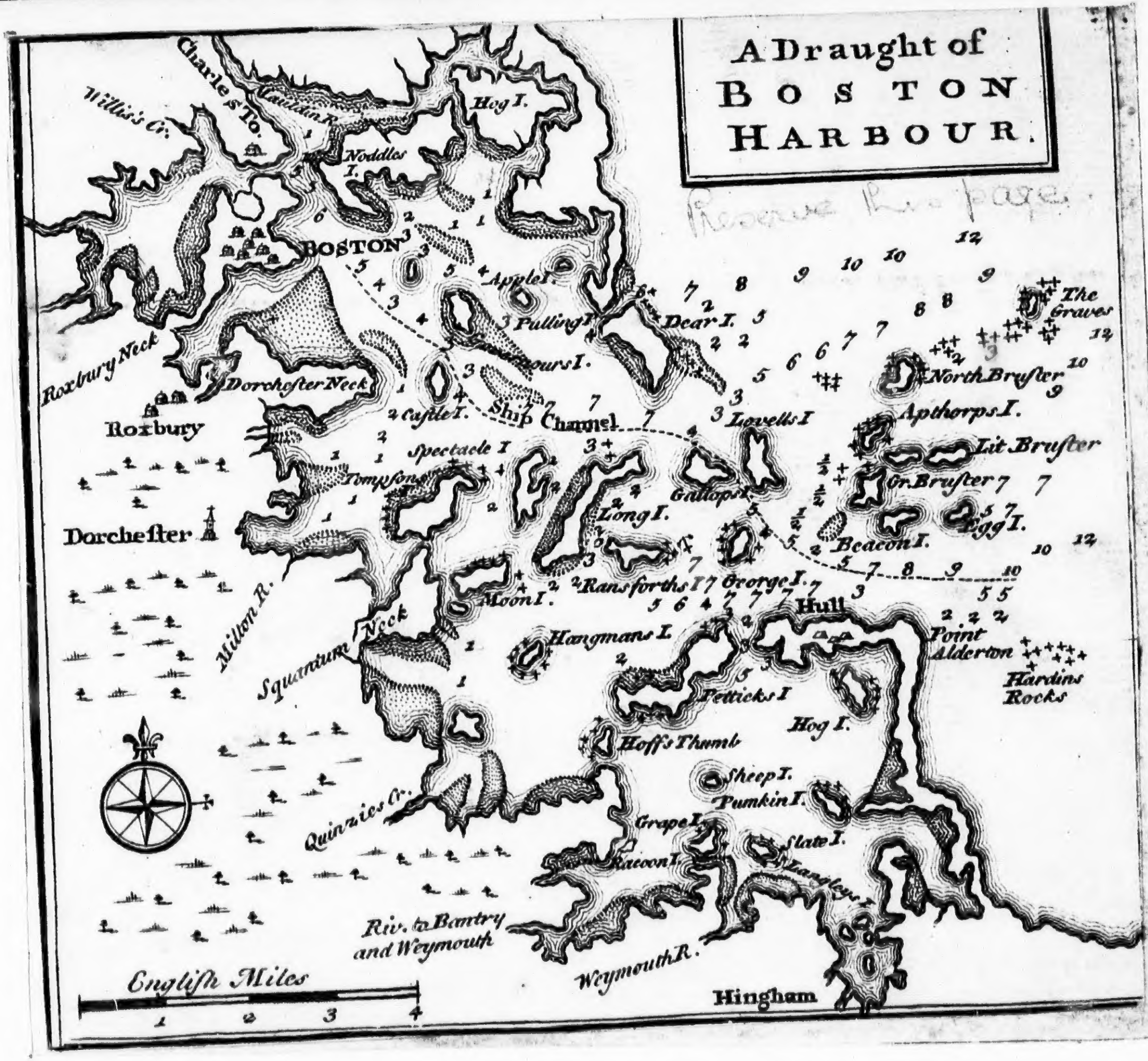

A Draught of
BOSTON
HARBOUR.
Charles To.
Willis's Cr.
Noddles I.
Hog I.
BOSTON
Apple I.
Pulling I.
Dear I.
The Graves
North Bruſter
Apthorps I.
Lit. Bruſter
Gr. Bruſter
Egg I.
Beacon I.
Lovells I
Gallops I.
Long I.
Spectacle I
Tompsons I.
Caſtle I.
Ship Channel
Roxbury Neck
Dorcheſter Neck
Roxbury
Dorcheſter
Milton R.
Squantum Neck
Moon I.
Ransforths I.
George I.
Hull
Point Alderton
Hardins Rocks
Hangmans I.
Petticks I
Hog I.
Hoff's Thumb
Sheep I.
Pumkin I.
Grape I.
Slate I.
Racoon I.
Langleys I.
Quinzies Cr.
Riv. to Baintry and Weymouth
Weymouth R.
Hingham
Engliſh Miles
1 2 3 4